

NOTICE!!

These documents have been scanned!

Do not place un-scanned documents beneath this notice!

Do not remove this notice from this file!

GPO Jacket No. 560-102
Print Order 61540
Rise Business Services, LLC
Job=AZ15 6/26/2019



Box Number= AZ15133



Claim Begin-End: AMC356566-AMC356568

1 Initial Receipt



AZ15133-7

AMC356454-AMC363464

United States Department of the Interior
Bureau of Land Management
 BUSINESS & SUPPORT SVCS DIV
 222 N CENTRAL AVE
 PHOENIX, AZ 85004 -2203
 Phone: (602) 417-9200

Receipt

No:

565386

Transaction #: 590424

Date of Transaction: 09/23/2002

CUSTOMER: ARIZONA ABSTRACT & RESEARCH CO
 P.O. BOX 1448
 PHOENIX, AZ 85001

RE 9/27/2002
 ENTERED IN COMPUTER

LINE #	QTY	DESCRIPTION	REMARKS	UNIT PRICE	TOTAL
1	3.00	LOCATABLE MINERALS / MINING CLAIMS-NEW, UNADJUDI, ONE OR MORE AUTH NO'S / NEW MINING CLAIM LOCATION FEE \$25(1993) CASES: AMC356566/\$25.00, AMC356567/\$25.00, AMC356568/\$25.00		- n/a -	75.00
2	3.00	LOCATABLE MINERALS / MINING CLAIMS-NEW, UNADJUDI, ONE OR MORE AUTH NO'S / NEW MINING CLAIM SVC CHG \$10 (1930) CASES: AMC356566/\$10.00, AMC356567/\$10.00, AMC356568/\$10.00		- n/a -	30.00
3	3.00	LOCATABLE MINERALS / MINING CLAIMS-NEW, UNADJUDI, ONE OR MORE AUTH NO'S / NEW MINING CLM MAINT FEE \$100(1993) CASES: AMC356566/\$100.00, AMC356567/\$100.00, AMC356568/\$100.00		- n/a -	300.00
TOTAL:					\$405.00

PAYMENT INFORMATION			
1	AMOUNT:	\$405.00	POSTMARKED: N/A
	TYPE:	CHECK	RECEIVED: 09/23/2002
	CHECK NO:	1710	
	NAME:	ARIZONA ABSTRACT & RESEARCH CO P.O. BOX 1448 PHOENIX AZ 85001	

REMARKS	

This receipt was generated by the automated BLM Collections and Billing System and is a paper representation of a portion of the official electronic record contained therein.

NOTICE!!

These documents have been scanned!

Do not place un-scanned documents beneath this notice!

Do not remove this notice from this file!

GPO Jacket No. 560-102
Print Order 61540
Rise Business Services, LLC
Job=AZ15 6/26/2019



Box Number= AZ15133



Claim Begin-End: AMC356566-AMC356568

2 Correspondence



AZ15133-7

AMC356454-AMC363464

**NO
DOCUMENTS
FOUND**

NO DOCUMENTS FOUND
NO DOCUMENTS FOUND

NOTICE!!

These documents have been scanned!

Do not place un-scanned documents beneath this notice!

Do not remove this notice from this file!

GPO Jacket No. 560-102
Print Order 61540
Rise Business Services, LLC
Job=AZ15 6/26/2019



Box Number= AZ15133



Claim Begin-End: AMC356566-AMC356568

3 Transfers



AZ15133-7

AMC356454-AMC363464

AMC 356454

356554

356566

The transfer document pertaining to your mining claim(s) has been processed.

Attached are copies of the serial register pages showing the current owners of record.

If you have any questions, please call Mary Hyde at (602) 417-9356.

Recorded In DEED BK 2243 PG 244, 09/03/2003 10:39:05 AM Tax Collected 1.00, Recording Fee 8.00, TOTAL 9.00
ENGLISH, PROBATE JUDGE, LEE COUNTY

AMC 356454 AMC 356566
356554

QUIT CLAIM DEED

This Quitclaim Deed, Executed this 3rd day of September, 2003, by first parties, Roy E. Stephens and Robert C. MacElvain, whose post office address is 3499 Stratfield Drive, Atlanta, Georgia 30319 to Advanced Energy and Environmental Systems, Inc., a Georgia Corporation, whose address is: 3499 Stratfield Drive, Atlanta, Georgia 30319.

Witnesseth, That said parties of the first part, for good consideration and for the sum of TEN DOLLARS (\$10.00) paid by the said second party, the receipt whereof is hereby acknowledged, does hereby remise, release and quitclaim unto the said second party forever, all the right, title, interest and claim which the said first parties have in and to the following described mining claims, and improvements and appurtenances there in the County of Yavapai, State of Arizona to wit:

Camelot Mining Claims located in Sections 11 and 14, Township 8 North, Range 1, West, of the Gila and Salt River Base and Meridian, Yavapai County, Arizona, as described below:

TYPE NAME OF CLAIM	BLM SERIAL #	LOCATION	NOTICE RECORDED IN BOOK OF OFFICAL RECORDS	PAGE
Lode Camelot #1	AMC 356454	3949		873
Lode Camelot #2	AMC 356554	3959		949
Lode Camelot #3	AMC 356555	3959		950
Lode Camelot #7	AMC 356566	3961		3
Lode Camelot #8	AMC 356567	3961		4
Lode Camelot #9	AMC 356568	3961		5

In Witness whereof, The said first parties have signed and sealed these presents the day and year first above written.

Roy E. Stephens and
Robert C. MacElvain Parties of the First Part

Signed, sealed and delivered in presence of;

Justin L. Kane Witness
Michelle Farmer Witness

STATE OF ALABAMA
COUNTY OF Lee

On September 3, 2003, before me Barbara B. Brown, personally appeared Roy E. Stephens and Robert C. MacElvain, personally known to me (or proved to me on the basis of satisfactory evidence) to be the persons whose names are subscribed to the within instrument and acknowledged to me that they executed the same in their authorized capacity, and that by their signature on the instrument the persons, or the entities of which the persons acted, executed the instrument.
WITNESS my hand and official seal. Type of ID Florida Div. Lic.
Signature Barbara B. Brown (Notary) (SEAL)

BARBARA B. BROWN
Notary Public, AL State at Large
My Comm. Expires Feb. 12, 2005

ENTERED IN COMPUTER

9/29/03 AL

Subj: (no subject)
Date: 9/8/2003 2:28:55 PM Eastern Standard Time
From:
To:
BCC:

BLM
222 N. Central Ave., Suite 101,
Phoenix, AZ 85004

September 8, 2003

Dear Sir:

Attached please find Quit Claim Deed, and \$30.00 recording fee. Would you please record this transfer, and return the original deed to:

Thank
you..

Stephens
PlasmaChem, Inc.,
3499 Stratfield Drive
Atlanta, Georgia 30319
Tele: 404 262 0386
Fax: 404 846 0189

Roy Stephens
Roy Stephens

Roy E.

ARIZONA
STATE OFFICE
PHOENIX, ARIZONA

2003 SEP 12 A 9:37

RECEIVED
BUREAU OF
LAND MANAGEMENT

Monday, September 08, 2003 America Online: RStep54332

**United States Department of the Interior
Bureau of Land Management**

BUSINESS & SUPPORT SVCS DIV

222 N CENTRAL AVE

PHOENIX, AZ 85004 -2203

Phone: (602) 417-9200

Receipt

No:

750551

Transaction #: 780269**Date of Transaction:** 09/12/2003**CUSTOMER:** ROY STEPHENS
3499 STRATFIELD DR
ATLANTA, GA 30319

LINE #	QTY	DESCRIPTION	REMARKS	UNIT PRICE	TOTAL
1	1.00	LOCATABLE MINERALS / MINING CLAIMS-NOT NEW-UNADJUD, ONE AUTH NO. ONLY / MINING CLAIM MONEY RECEIVED (455) CASES: AMC356454/\$30.00	TRF (6)	- n/a -	30.00
TOTAL:					\$30.00

PAYMENT INFORMATION

1

AMOUNT: \$30.00**POSTMARKED:** 09/09/2003**TYPE:** CHECK**RECEIVED:** 09/12/2003**CHECK NO:** 757**NAME:** PLASMA, INC
3499 STRATFIELD DR
ATLANTA GA 30319**REMARKS**

This receipt was generated by the automated BLM Collections and Billing System and is a paper representation of a portion of the official electronic record contained therein.

DEPARTMENT OF THE INTERIOR
BUREAU OF LAND MANAGEMENT
MINING CLAIMS
(MASS) Serial Register Page

RunDate/Time:10/07/03 08:07 AM

Page: 1 of 1

01 05-10-1872;017STAT0091;30USC26,28,34

Case Type 384101: LOSE CLAIM

Commodity:

Claim Name: CAMELOT NO 1

Case Disposition: ACTIVE

Serial Number

AMC356454

<u>Name & Address</u>	<u>Int Rel</u>	<u>% Interest</u>
ADVANCED EN & ENV SYSTEMS INC 3499 STRATFIELD DR ATLANTA, GA 30319	CLAIMANT	0.000000

<u>County/State</u>	<u>District</u>
YAVAPAI County, AZ	PHOENIX FIELD OFFICE

<u>Mer Twp</u>	<u>Rng</u>	<u>Sec</u>	<u>Subdivision</u>
14	0080N	0010W	011 SW

<u>Act Date</u>	<u>Code</u>	<u>Action Text</u>	<u>Action Remarks</u>	<u>Receipt Number</u>
08/05/2002	403	LOCATION DATE		
08/07/2002	395	RECORDATION NOTICE RECD	\$25.00;1	535624
08/11/2003	482	RENTAL/MAINTENANCE FEE	2004	727721
08/07/2002	482	RENTAL/MAINTENANCE FEE	2003	535631
08/07/2002	484	LOCATION YEAR / MAINTENAN	2002	535631
09/03/2003	396	TRF OF INTEREST FILED	MACELVAIN ROBERT	750551
09/03/2003	396	TRF OF INTEREST FILED	STEPHENS ROY	750551
12/09/2002	669	LAND STATUS CHECKED		
08/07/2002	501	ACCT ADV IN LEAD FILE	AMC356454;	

<u>Line Nr</u>	<u>Remarks</u>
----------------	----------------

**DEPARTMENT OF THE INTERIOR
BUREAU OF LAND MANAGEMENT
MINING CLAIMS
(LIVE) Serial Register Page**

RunDate/Time: 10/06/03 09:50 AM

Page 1 of 5

01 05-10-1872;017STAT0091;30USC26,28,34
Case Type 384101: LODE CLAIM
Claim Name: CAMELOT #2
Commodity :
Case Disposition: ACTIVE

Serial Number
AMC356554

Name & Address	Int Rel	% Interest
ADVANCED EN & ENV SYSTEMS INC 3499 STRATFIELD DR ATLANTA, GA 30319	CLAIMANT	0.000000

Mer Twp	Rng	Sec	Quadrant	District/Resource	County	
14	0080N	0010W	011	SW	PHOENIX FIELD OFFICE	YAVAPAI

Act Date	Code	Action	Action Remarks	Receipt Number
09/09/2002	403	LOCATION DATE		
09/11/2002	395	RECORDATION NOTICE RECD	\$25.00;1	559226
08/11/2003	482	RENTAL/MAINTENANCE FEE	2004	727721
09/11/2002	484	LOCATION YEAR / MAINTENANCE FEE	2003	559226
09/03/2003	396	TRF OF INTEREST FILED	STEPHENS ROY	750551
09/03/2003	396	TRF OF INTEREST FILED	MACELVAIN ROBERT	750551
01/24/2003	669	LAND STATUS CHECKED		
09/11/2002	501	ACCT ADV IN LEAD FILE	AMC356554;	

Line Nr Remarks

DEPARTMENT OF THE INTERIOR
BUREAU OF LAND MANAGEMENT
MINING CLAIMS
(LIVE) Serial Register Page

RunDate/Time: 10/06/03 09:50 AM

Page 2 of 5

01 05-10-1872;017STAT0091;30USC26,28,34
Case Type 384101: LODE CLAIM
Claim Name: CAMELOT #3
Commodity :
Case Disposition: ACTIVE

Serial Number
AMC356555

Name & Address	Int Rel	% Interest
ADVANCED EN & ENV SYSTEMS INC 3499 STRATFIELD DR ATLANTA, GA 30319	CLAIMANT	0.000000

Mer Twp	Rng	Sec	Quadrant	District/Resource	County
14	0080N	0010W	011	SW	PHOENIX FIELD OFFICE YAVAPAI

Act Date	Code	Action	Action Remarks	Receipt Number
09/09/2002	403	LOCATION DATE		
09/11/2002	395	RECORDATION NOTICE RECD	\$25.00;1	559226
08/11/2003	482	RENTAL/MAINTENANCE FEE	2004	727721
09/11/2002	484	LOCATION YEAR / MAINTENANCE FEE	2003	559226
09/03/2003	396	TRF OF INTEREST FILED	STEPHENS ROY	750551
09/03/2003	396	TRF OF INTEREST FILED	MACELVAIN ROBERT	750551
01/24/2003	669	LAND STATUS CHECKED		
09/11/2002	501	ACCT ADV IN LEAD FILE	AMC356554;	

Line Nr Remarks

DEPARTMENT OF THE INTER
BUREAU OF LAND MANAGEMENT
MINING CLAIMS
(LIVE) Serial Register Page

RunDate/Time: 10/06/03 09:50 AM

Page 3 of 5

01 05-10-1872;017STAT0091;30USC26,28,34
Case Type 384101: LODE CLAIM
Claim Name: CAMELOT #7
Commodity :
Case Disposition: ACTIVE

Serial Number
AMC356566

Name & Address	Int Rel	% Interest
ADVANCED EN & ENV SYSTEMS INC 3499 STRATFIELD DR ATLANTA, GA 30319	CLAIMANT	0.000000

Mer Twp	Rng	Sec	Quadrant	District/Resource	County
14	0080N	0010W	014	NE NW	PHOENIX FIELD OFFICE YAVAPAI

Act Date	Code	Action	Action Remarks	Receipt Number
09/20/2002	403	LOCATION DATE		
09/23/2002	395	RECORDATION NOTICE RECD	\$25.00;1	565386
08/11/2003	482	RENTAL/MAINTENANCE FEE	2004	727721
09/23/2002	484	LOCATION YEAR / MAINTENANCE FEE	2003	565386
09/03/2003	396	TRF OF INTEREST FILED	STEPHENS ROY	750551
09/03/2003	396	TRF OF INTEREST FILED	MACELVAIN ROBERT	750551
01/24/2003	669	LAND STATUS CHECKED		
09/23/2002	501	ACCT ADV IN LEAD FILE	AMC356566;	

Line Nr Remarks

DEPARTMENT OF THE INTERIOR
BUREAU OF LAND MANAGEMENT
MINING CLAIMS
(LIVE) Serial Register Page

RunDate/Time: 10/06/03 09:50 AM

Page 4 of 5

01 05-10-1872;017STAT0091;30USC26,28,34
Case Type 384101: LODE CLAIM
Claim Name: CAMELOT 8
Commodity :
Case Disposition: ACTIVE

Serial Number
AMC356567

Name & Address	Int Rel	% Interest
ADVANCED EN & ENV SYSTEMS INC 3499 STRATFIELD DR ATLANTA, GA 30319	CLAIMANT	0.000000

Mer Twp	Rng	Sec	Quadrant	District/Resource	County
14	0080N	0010W	014	NE NW	PHOENIX FIELD OFFICE YAVAPAI

Act Date	Code	Action	Action Remarks	Receipt Number
09/20/2002	403	LOCATION DATE		
09/23/2002	395	RECORDATION NOTICE RECD	\$25.00;1	565386
08/11/2003	482	RENTAL/MAINTENANCE FEE	2004	727721
09/23/2002	484	LOCATION YEAR / MAINTENANCE FEE	2003	565386
09/03/2003	396	TRF OF INTEREST FILED	STEPHENS ROY	750551
09/03/2003	396	TRF OF INTEREST FILED	MACELVAIN ROBERT	750551
01/24/2003	669	LAND STATUS CHECKED		
09/23/2002	501	ACCT ADV IN LEAD FILE	AMC356566;	

Line Nr Remarks

DEPARTMENT OF THE INTERIOR
BUREAU OF LAND MANAGEMENT
MINING CLAIMS
(LIVE) Serial Register Page

RunDate/Time: 10/06/03 09:50 AM

Page 5 of 5

01 05-10-1872;017STAT0091;30USC26,28,34
Case Type 384101: LODE CLAIM
Claim Name: CAMELOT 9
Commodity :
Case Disposition: ACTIVE

Serial Number
AMC356568

Name & Address	Int Rel	% Interest
ADVANCED EN & ENV SYSTEMS INC 3499 STRATFIELD DR ATLANTA, GA 30319	CLAIMANT	0.000000

Mer Twp	Rng	Sec	Quadrant	District/Resource	County
14	0080N	0010W	014	NE NW SW SE	PHOENIX FIELD OFFICE YAVAPAI

Act Date	Code	Action	Action Remarks	Receipt Number
09/20/2002	403	LOCATION DATE		
09/23/2002	395	RECORDATION NOTICE RECD	\$25.00;1	565386
08/11/2003	482	RENTAL/MAINTENANCE FEE	2004	727721
09/23/2002	484	LOCATION YEAR / MAINTENANCE FEE	2003	565386
09/03/2003	396	TRF OF INTEREST FILED	STEPHENS ROY	750551
09/03/2003	396	TRF OF INTEREST FILED	MACELVAIN ROBERT	750551
01/24/2003	669	LAND STATUS CHECKED		
09/23/2002	501	ACCT ADV IN LEAD FILE	AMC356566;	

Line Nr Remarks

NOTICE!!

These documents have been scanned!

Do not place un-scanned documents beneath this notice!

Do not remove this notice from this file!

GPO Jacket No. 560-102
Print Order 61540
Rise Business Services, LLC
Job=AZ15 6/26/2019



Box Number= AZ15133



Claim Begin-End: AMC356566-AMC356568

4 Annual Filings



AZ15133-7

AMC356454-AMC363464

UNITED STATES
DEPARTMENT OF THE INTERIOR
BUREAU OF LAND MANAGEMENT
MAINTENANCE FEE WAIVER CERTIFICATION

SEE INSTRUCTIONS ON PAGE 2

FORM APPROVED
OMB NO. 1004-0114
Expires: January 31, 2020

356566

1. This small miner waiver is filed for the assessment year beginning on September 1, 2019 and ending on September 1, 2020
2. The undersigned and all related parties owned ten or fewer mining claims, mill, or tunnel sites located and maintained on Federal lands in the United States of America on September 1, 2019
3. The undersigned have performed the assessment work required by law for each mining claim listed prior to filing this waiver and understand that by filing this form, the undersigned must file an affidavit of assessment work with the Bureau of Land Management (BLM) by the December 30th following the filing of this waiver.
4. The undersigned understand that if the assessment work obligation has not yet come due under 30 U.S.C. 28 (for those claims in their first assessment year only), a notice of intent to hold reciting this condition must be recorded by the December 30th following the filing of this waiver.
5. The undersigned understand that mill and tunnel sites may also be listed on this waiver and be waived from payment of the maintenance fee, and that a notice of intent to hold for these sites is required to be filed with the BLM by the December 30th following the filing of this waiver.
6. The undersigned understand and acknowledge that pursuant to 43 U.S.C. 1212 and 18 U.S.C. 1001, the filing or recording of a false, fictitious, or fraudulent document with the BLM may result in a fine of up to \$250,000, a prison term not to exceed five years, or both.
7. The mining claims, mill or tunnel sites for which this waiver from payment of the maintenance fees is requested are:

CLAIM OR SITE NAME	BLM RECORDATION SERIAL NUMBER
1. CAMELOT NO 1 ✓	AMC 356454 ✓
2. CAMELOT NO 2	AMC 356554 ✓
3. CAMELOT NO 3	AMC 356555 ✓
4. CAMELOT NO 4	AMC 431562 ✓
5. CAMELOT NO 7	AMC 356586 ✓
6. CAMELOT NO 8	AMC 356567 ✓
7. CAMELOT NO 9	AMC 356568 ✓
8.	
9.	
10.	

The owner(s) (claimants) of the above mining claims and sites are: ADVANCED ENERGY + ENVIRONMENTAL

SYSTEMS, INC.

(Owner's Name - Please Print)

BY: Roy E. Stephens, PRESIDENT

(Owner's Signature)

3499 STRATFIELD DRIVE

(Owner's Mailing Address)

BROOKHAVEN

(City)

GA 30319

(State) (Zip Code)

(Owner's Name - Please Print)

(Owner's Signature)

(Owner's Mailing Address)

(City)

(State) (Zip Code)

(Owner's Name - Please Print)

(Owner's Signature)

(Owner's Mailing Address)

(City)

(State) (Zip Code)

(Owner's Name - Please Print)


(Owner's Signature)

(Owner's Mailing Address)

(City)

(State) (Zip Code)

(Continued on page 2)




NW7m

ROY STEPHENS
(404) 262-0386
THE UPS STORE #3226
3522 ASHFORD DUNWOODY RD NE
ATLANTA GA 30319-2002

1 LBS 1 OF 1
SHIP WT: 1 LBS
DATE: 31 JUL 2019

SHIP BLM
TO: 1 N CENTRAL AVE

PHOENIX AZ 85004-4414



AZ 850 9-10



UPS GROUND

TRACKING #: 1Z 882 01F 03 7090 7822



BILLING: P/P

REF #2: DR

ISH 13.00N Z2P 450 15.5U 07/2019

PHOENIX, ARIZONA

2019 AUG -6 P 3:10

RECEIVED
BUL
STATE OF

BLM
1 N CENTRAL AVE

PHOENIX AZ 85004-4414

P: BROWN S: OF/NGE I:

1004-7001

1288201 F037090 782

94108489 18 33 SATU 01 01 0

US 8081 11/01 18 33 SATU 01 01 0

When Recorded, MAIL TO:

Roy Stephens
3499 Stratfield Dr.
Brookhaven, GA 30319



356566

404
262-6386 | AFFIDAVIT of Annual
Assessment Work

356554
431562

BLM,

12-21-2018

Would you please
RECORD these ATTACHED
CLAIMS

Return to:

> Roy E. Stephens
3499 STRATFIELD DR.
BROOKHAVEN, GA. 30319

Please find \$48.00 CK.

Thank you
Roy E. Stephens

RECEIVED
BLM AZ STATE OFFICE
2019 FEB -4- P 3:31
PHOENIX, ARIZONA.

UNITED STATES
DEPARTMENT OF THE INTERIOR
BUREAU OF LAND MANAGEMENT

FORM APPROVED
OMB NO.: 1004-0114
Expires: January 31, 2020

AFFIDAVIT OF ANNUAL ASSESSMENT WORK

356566

WHEN RECORDED, MAIL DOCUMENT TO:

NAME: ROY E. STEPHENS

ADDRESS: 3499 STRATFIELD DR.

CITY, STATE, ZIP: BROOKHAVEN, GA 30319
30319

FOR COUNTY RECORDER'S USE

No. of Claims 3
x \$15/claim 45.00
Total due BLM \$ 30.00
~~150.00~~
45.00

TO ALL WHOM IT MAY CONCERN:

1. The undersigned certifies that at least \$100 per claim was expended for development, labor and improvements, or equivalent value added, as the annual assessment work for the assessment year ending September 1, 2018 for the following contiguous unpatented mining claim(s), located in the County of YAVAPAI, in the State of ARIZONA.

BLM Serial No.	Name of Claim	Tp	Rg	Sec	Mer	County Recordation Book and Page No.	Co. Recording Date
AMC356566	CAMELOT #7	0080M	0010W	14	14	3961 3	9-20-2002
AMC356567	CAMELOT #8	0080M	0010W	14	14	3961 4	9-20-2002
AMC356568	CAMELOT #9	0080M	0010W	14	14	3961 5	9-20-2002
						YAVAPAI	

RECEIVED
BLM AZ STATE OFFICE
2019 FEB 14 P 3:31
PHOENIX, ARIZONA

#4366826

2. Type of labor and improvements (specify what was done and give the total value for that labor and improvement to show at least \$100 for each claim). If a geological, geochemical, or geophysical survey was performed, as per 30 U.S.C. 28-1, reference the title of the report of survey, give cost and date of the survey and report, and indicate it was filed with the County Recorder:

Description of Work Performed	Value of Work Performed	Date Work Was Performed
① Advised mining methods, markets, ^{conditions} on claims	\$ 3,000.00	SEVERAL TIMES IN 2018
② OPERATED PLANT FURNACE & PHYSICS & WROTE PROPOSALS OF SALES.	\$ 20,000.00	2018
③ Roy E. Stephens, Attorney, Administrator Full time, All Functions, President of claimant BLM Mine	\$ 20,000	2018

3. Name and mailing address of each person who performed the labor and improvements:

Name (please print)

Current Mailing Address (please print)

① Dave Burns

116 Thayer 2679 N. TAMARISK ST, Chandler, AZ 85

② ROBERT MACRIVIN

735 N. Randolph ST, Eucla, AL 36027

③ Roy E. Stephens, 3499 Stratfield Dr, Brookhaven, GA 30319

of Advanced ENGINEERING & ENVIRONMENTAL Systems, Inc.

4. Name and mailing address of each person who holds and claims the subject mining claim(s) for the valuable minerals contained therein. Be sure to indicate if there is a change of address:

Name (please print)

Current Mailing Address (please print)

ADVANCED ENGINEERING

3499 STRATFIELD DR.

& ENVIRONMENTAL

BROOKHAVEN, GA 30319

SYSTEMS, INC.

5. The undersigned testifies that on the date of Sept 1, 2018, 2018, all monuments required by law were erected upon the subject claim(s), and all notices required by law were posted on the subject claim(s) or copies thereof were in place, and at said date, each corner monument bore or contained

markings sufficient to appropriately designate the corner of the claim to which it pertains and the name of the claim(s).

I hereby certify under penalty of perjury under the laws of the State of GA that the foregoing statements are true and correct:

Ray E. Stephens
(Signature of person responsible for above statement)

Date: 12-7-18

Title 18 U.S.C. 1001 and 43 U.S.C. 1212 make it a crime for any person knowingly and willfully to make to any department or agency of the United States any false, fictitious or fraudulent statements or representations as to any matter within its jurisdiction.

Notary Block

SUBSCRIBED AND SWORN TO before me, this 17th day of Dec 20 18

By: Rebecca Petty
(Signature of Affiant)

Title: Notary

My Commission Expires: 5/18/2020



INSTRUCTIONS

1. This is an optional form that may be used to satisfy the requirements for the Bureau of Land Management (BLM) under the provisions of 43 U.S.C. §1744 and 30 U.S.C. §28-28d and the regulations thereunder (43 CFR part 3835). Since local and State laws may vary, you should contact your local and State agencies where the claims are located to ensure all applicable laws and requirements are satisfied.
2. The claimant(s) must fill in the date in paragraph 1 for the applicable assessment year and the county and state where the claims are located.
3. All claim names, BLM serial numbers, legal descriptions, and original county recording information must be listed for the claims pertaining to this assessment notice.
4. The claimant(s) must complete paragraph 2 listing all labor or improvements which v. perf. nec. n or did benefit the subject mining claims. The value and date of the labor or improvements r. st als. e li. d. The total amount of labor or improvements can be listed, but the total expenditure must equal a. f. 0 f. h claim.
5. The names and current mailing addresses of the person(s) performing the labor shall b. ister. pa. ph 3.
6. The name and current mailing address of each owner (claimant) of the claims shall b. sted. par. a 4. The mailing address shall be the owner's address and not the address of an agent or anyo. repre. tin. claimant. Be sure to note if there has been a change of address.
7. Paragraph 5 shall be completed to show the date it was verified that all monuments i. quired. la. e properly erected, all notices were posted, and that corners were appropriately designated for a claim. ste. fidavit or
8. An exact legible reproduction or duplicate (other than microfilm or other electronic media) his. fidavit or another type of affidavit of assessment work that you file or will file in the county where ea. claim is located, must be filed with the BLM on or before December 30 of the calendar year in which the assessment year ends. For mill or tunnel sites, a separate notice of intent to hold must be filed with the BLM on or before December 30. Requirements for filing a notice of intent to hold can be found at 43 CFR 3835.33.
9. A processing fee of \$10 for each claim listed must be remitted to the BLM along with this or any other affidavit of assessment work.

NOTICES

THE PRIVACY ACT and 43 CFR 2.223(d) require that you be furnished with the following information in connection with the information requested by this form.

AUTHORITY: 30 U.S.C. §28-28d and 43 CFR part 3835 permit collection of the information requested by this form.

PRINCIPAL PURPOSE: The BLM will use the information you provide to document compliance with 43 U.S.C. 1744 and that assessment work has been completed in accordance with 30 U.S.C. § 28-28d and 43 CFR part 3835 in lieu of paying the maintenance fee for the mining claims listed on this form.

ROUTINE USES: The BLM will only disclose this information in accordance with the provisions at 43 CFR 2.231(b) and (c).

EFFECT OF NOT PROVIDING INFORMATION: Disclosure of the requested information is required by 30 U.S.C. § 28-28d and 43 CFR part 3835 for claimants qualified to perform assessment work in lieu of paying the maintenance fee. Failure to submit all the requested information or to complete this form will delay the BLM's processing of the form and may preclude the BLM's acceptance of the assessment work information, which may result in forfeiture of the mining claim(s) by the claimant.

THE PAPERWORK REDUCTION ACT requires us to inform you that:

Use of this form is optional. You must perform assessment if a waiver to pay the maintenance fee has been requested. This form is provided to help you attest that annual assessment work has been completed in lieu of paying the maintenance fee for your claim(s). Submission of the requested information is necessary to obtain or retain a benefit.

You do not have to respond to this or any other Federal agency-sponsored information collection unless it displays a valid OMB control number.

BURDEN HOURS STATEMENT: The estimated public reporting burden for this form is 30 minutes per response, including the time for reviewing instructions, gathering and maintaining data, and completing and reviewing the form. You may submit comments regarding the burden estimate or any other aspect of this form to: U.S. Department of the Interior, Bureau of Land Management (1004-0114), Bureau Information Collection Clearance Officer (WO-630), 1849 C Street, N.W., Room 2134LM, Washington, D.C. 20240.

Subject: Fwd:
Date: 1/30/2019 1:49:44 PM Eastern Standard Time
From: rstep54332@aol.com
To: RStep54332@aol.com

356566
356 554
431562

From: rstep54332@aol.com
Cc: rst@aol.com
Sent: 1/30/2019 1:03:22 PM Eastern Standard Time
Subject:

RECEIVED
BLM AZ STATE OFFICE
2019 FEB -4 P 3:33
PHOENIX, ARIZONA

BLM

Dear Sir:

Jan 30, 2019
Re: Affidavit of Annual Assessment Work

Our original filing to BLM was returned by BLM on Jan 3, 2019. we have been advised this occurred because of the "shutdown".

Attached is our re-filing of the Affidavit.

We enclose the original envelop in which the affidavit was sent - still unopened.

Also attached is a copy of the "Shipment Details" from the UPS.

These documents will show that we filled the necessary affidavit on Dec 21 on Jan 3 BLM returned the document un-opened.

We hope this document can now filed in the usual manner.

Very Truly Yours,

Roy E. Stephens

Roy E. Stephens, President
Advanced Engineering and Environmental Systems, Inc.
3499 Stratfield Drive,
Brookhaven, GA 30319
404 262 0386

Shipment Details

UPS STORE #3226
3522 ASHFORD DUNWOODY RD NE
ATLANTA, GA 30319-2002
(770) 234-0444

MMVB6EKAH6E9E



Print Date: Fri 18 Jan 2019
Shipper No: 88201F
Rate Type: Retail
Currency: USD

Shipment Information

Sender	Recipient	Shipping Info
ROY STEPHENS 3522 ASHFORD DUNWOODY RD NE ATLANTA, GA 30319-2002 Tel: (404) 262-0386 Fax: (770) 234-0445 Business store3226@theupsstore.com	BLM 1 N CENTRAL AVE PHOENIX, AZ 85004-4414 Business	Ship Date: Fri 21 Dec 2018 Delivery Date: Wed 26 Dec 2018 EOD (Expected) Service / Zone: UPS 2nd Day Com (2) Package Info: 15 x 12 x 75 in 0.080 lbs Actual 2.00 lbs Billed DimWt Customer Packed: 1 Description: DOCS

Shipment Service Options	Billing	Drop-Off Location	Shipment Charges
E-mail Notification	Company Account (Prepaid)	THE UPS STORE #3226 3522 ASHFORD DUNWOODY RD NE ATLANTA, GA 30319-2002 US	UPS 2nd Day Com 33.54 Fuel Surcharge 2.26 Shipping Charges \$35.80 CMS Processing Fee \$0.20 Total Charges \$36.00

Shipment Tracking and Reference Information

Tracking Information	Last Scan
Status: EXCEPTION Delivery Date: Thu 03 Jan 2019 EOD_PactualP Carrier Trk#: 1Z88201F0256372821 Shipment ID: MMVB6EKAH6E9E Location: Signed By: Ref1: Ref2:	01/03/2019 19:25:42 PHOENIX AZ US THE RECEIVER HAS CANCELED THE PRODUCT ORDER AN  Tracking No: 1Z88201F0256372821  Shipment ID: MMVB6EKAH6E9E

Order/Item #
Ref# DR

RECEIVED
BLM AZ STATE OFFICE
2019 FEB -4 P 3:33
PHOENIX, ARIZONA



When Recorded, MAIL TO:

2018-0063085

ADL

12/11/2018 11:57:22 AM

Page: 1 of 5

Leslie M. Hoffman

OFFICIAL RECORDS OF YAVAPAI COUNTY \$15.00

ROY STEPHENS

Roy Stephens
3499 Stratfield Dr.
Brookhaven, GA 30319



356454
356554

464-262-6386

AFFIDAVIT of Annual
Assessment Work

431562

OF Advanced Energy ^{ENVIRONMENTAL} Systems, INC

BLM,

12-21-2018

Gentlemen,

Would you please record
the attached claims.

Also find \$60.00 check
to BLM.

Please return to:

> Roy E. Stephens

3499 STRATFIELD DR.

~~ATLANTA, GA 30329~~
BROOKHAVEN, GA 30319

PHOENIX, ARIZONA

2019 FEB -4 P 3:32

RECEIVED
BLM AZ STATE OFFICE

Thank you
Roy Stephens

UNITED STATES
DEPARTMENT OF THE INTERIOR
BUREAU OF LAND MANAGEMENT

FORM APPROVED
OMB NO.: 1004-0114
Expires: January 31, 2020

356454
356554
4 31562

AFFIDAVIT OF ANNUAL ASSESSMENT WORK

WHEN RECORDED, MAIL DOCUMENT TO:

NAME: Roy E. Stephens

ADDRESS: 3499 Stratfield Dr.

CITY, STATE, ZIP: Brookhaven, GA 30319

FOR COUNTY RECORDER'S USE

No. of Claims 4
x \$10/claim 68.00
Total due BLM \$ 48.00

TO ALL WHOM IT MAY CONCERN:

1. The undersigned certifies that at least \$100 per claim was expended for development, labor and improvements, or equivalent value added, as the annual assessment work for the assessment year ending September 1, 2018 for the following contiguous unpatented mining claim(s), located in the County of YAVAPAI, in the State of ARIZONA.

BLM Serial No.	Name of Claim	Tp	Rg	Sec	Mer	County Recordation Book and Page No.	Co. Recording Date
AMC 356454	Cameiot No 1	0080N	SW	011	14	BR 3949 PAGE 873 YAVAPAI	08/09/2002
356554	" 2	0080N	SW	011	14	BR 3959 PAGE 949	09/09/2002
356555	" 3	0080N	SW	011	14	BR 3959 PAGE 950	09/09/2002
431562	" 4	0080N	SW	011	14	BR 4736 PAGE 10061	03/31/2015

RECEIVED
BLM AT STATE OFFICE
2019 FEB -4 P 3:32
PHOENIX, ARIZONA

#4360826

2. Type of labor and improvements (specify what was done and give the total value for that labor and improvement to show at least \$100 for each claim). If a geological, geochemical, or geophysical survey was performed, as per 30 U.S.C. 28-1, reference the title of the report of survey, give cost and date of the survey and report, and indicate it was filed with the County Recorder:

Description of Work Performed	Value of Work Performed	Date Work Was Performed
① Advised mining methods, markets, conditions on claims	\$3,000.00	Several times in 2018.
② OPERATED PLASMA FURNACE & PHYSICS WROTE PROPOSALS OF SALES	20,000.00	2018
③ ROY E. STEPHENS, ATTORNEY, ADMINISTERED FULL TIME, ALL FUNCTIONS OF PRESIDENT OF CLAIMANT BLM MINE.	20,000.00	2018

3. Name and mailing address of each person who performed the labor and improvements:

Name (please print)

① Dave Burns
② Robert Macelvain
③ Roy E. Stephens

Current Mailing Address (please print)

Chandler, AZ 85224
40 Thayer 2679 N. TAMARISK St. ↑
725 N. Randolph St. Euclid, AL 36027
3499 STRATFIELD DR, Brookhaven, GA 30319

4. Name and mailing address of each person who holds and claims the subject mining claim(s) for the valuable minerals contained therein. Be sure to indicate if there is a change of address:

Name (please print)

Advanced
Advanced Engineering
& Environmental
Systems, INC.

Current Mailing Address (please print)

3499 STRATFIELD DR,
BROOKHAVEN, GA 30319

5. The undersigned testifies that on the date of Sept. 1, 2018, 2018 all monuments required by law were erected upon the subject claim(s), and all notices required by law were posted on the subject claim(s) or copies thereof were in place, and at said date, each corner monument bore or contained

markings sufficient to appropriately designate the corner of the claim to which it pertains and the name of the claim(s).

I hereby certify under penalty of perjury under the laws of the State of GA that the foregoing statements are true and correct:

Ray E. Stephens Date: 12-7-18
(Signature of person responsible for above statement)

Title 18 U.S.C. 1001 and 43 U.S.C. 1212 make it a crime for any person knowingly and willfully to make to any department or agency of the United States any false, fictitious or fraudulent statements or representations as to any matter within its jurisdiction.

Notary Block

SUBSCRIBED AND SWORN TO before me, this 7th day of Dec. 2018

By: Rebecca Petty
(Signature of Affiant)

Title: Notary

My Commission Expires: 5/18/2020



INSTRUCTIONS

1. This is an optional form that may be used to satisfy the requirements for the Bureau of Land Management (BLM) under the provisions of 43 U.S.C. §1744 and 30 U.S.C. §28-28d and the regulations thereunder (43 CFR part 3835). Since local and State laws may vary, you should contact your local and State agencies where the claims are located to ensure all applicable laws and requirements are satisfied.
2. The claimant(s) must fill in the date in paragraph 1 for the applicable assessment year at the county, state where the claims are located.
3. All claim names, BLM serial numbers, legal descriptions, and original county recording information must be listed for the claims pertaining to this assessment notice.
4. The claimant(s) must complete paragraph 2 listing all labor or improvements which was performed on or for the benefit of the subject mining claims. The value and date of the labor or improvements must also be listed. The total amount of labor or improvements can be listed, but the total expenditure must equal at least \$100 for each claim.
5. The names and current mailing addresses of the person(s) performing the labor shall be listed in paragraph 3.
6. The name and current mailing address of each owner (claimant) of the claims shall be listed in paragraph 4. The mailing address shall be the owner's address and not the address of an agent or anyone representing the claimant. Be sure to note if there has been a change of address.
7. Paragraph 5 shall be completed to show the date it was verified that all monuments required by law were properly erected, all notices were posted, and that corners were appropriately designated for all claims listed.
8. An exact legible reproduction or duplicate (other than microfilm or other electronic media) of this affidavit or another type of affidavit of assessment work that you file or will file in the county where each claim is located, must be filed with the BLM on or before December 30 of the calendar year in which the assessment year ends. For mill or tunnel sites, a separate notice of intent to hold must be filed with the BLM on or before December 30. Requirements for filing a notice of intent to hold can be found at 43 CFR 3835.33.
9. A processing fee of \$10 for each claim listed must be remitted to the BLM along with this or any other affidavit of assessment work.

NOTICES

THE PRIVACY ACT and 43 CFR 2.223(d) require that you be furnished with the following information in connection with the information requested by this form.

AUTHORITY: 30 U.S.C. §28-28d and 43 CFR part 3835 permit collection of the information requested by this form.

PRINCIPAL PURPOSE: The BLM will use the information you provide to document compliance with 43 U.S.C. 1744 and that assessment work has been completed in accordance with 30 U.S.C. § 28-28d and 43 CFR part 3835 in lieu of paying the maintenance fee for the mining claims listed on this form.

ROUTINE USES: The BLM will only disclose this information in accordance with the provisions at 43 CFR 2.231(b) and (c).


EFFECT OF NOT PROVIDING INFORMATION: Disclosure of the requested information is required by 30 U.S.C. § 28-28d and 43 CFR part 3835 for claimants qualified to perform assessment work in lieu of paying the maintenance fee. Failure to submit all the requested information or to complete this form will delay the BLM's processing of the form and may preclude the BLM's acceptance of the assessment work information, which may result in forfeiture of the mining claim(s) by the claimant.

THE PAPERWORK REDUCTION ACT requires us to inform you that:

Use of this form is optional. You must perform assessment if a waiver to pay the maintenance fee has been requested. This form is provided to help you attest that annual assessment work has been completed in lieu of paying the maintenance fee for your claim(s). Submission of the requested information is necessary to obtain or retain a benefit.

You do not have to respond to this or any other Federal agency-sponsored information collection unless it displays a valid OMB control number.

BURDEN HOURS STATEMENT: The estimated public reporting burden for this form is 30 minutes per response, including the time for reviewing instructions, gathering and maintaining data, and completing and reviewing the form. You may submit comments regarding the burden estimate or any other aspect of this form to: U.S. Department of the Interior, Bureau of Land Management (1004-0114), Bureau Information Collection Clearance Officer (WO-630), 1849 C Street, N.W., Room 2134LM, Washington, D.C. 20240.



Legal Express Envelope

BLM
1 N CENTRAL AVE
PHOENIX AZ 85004-4114
P: BROWN
ORANGE
1004-5000
1Z88201F025637 2821

Extremely Urgent

This envelope is for use with the following services: **UPS Next Day Air®**
UPS Worldwide Express®
UPS 2nd Day Air®

Visit **ups.com®** or call **1-800-PICK-UPS®** (1-800-742-5877) to schedule a pickup or find a drop off location near you.


Domestic Shipments

- To qualify for the Letter rate, UPS Express Envelopes may only contain correspondence, urgent documents, and/or electronic media, and must weigh 8 oz. or less. UPS Express Envelopes containing items other than those listed or weighing more than 8 oz. will be billed by weight.

International Shipments

- The UPS Express Envelope may be used only for documents of no commercial value. Certain countries consider electronic media as documents. Visit ups.com/importexport to verify if your shipment is classified as a document.
- To qualify for the Letter rate, the UPS Express Envelope must weigh 8 oz. or less. UPS Express Envelopes weighing more than 8 oz. will be billed by weight.

Note: Express Envelopes are not recommended for shipments of electronic media containing sensitive personal information or breakable items. Do not send cash or cash equivalent.



**Insert shipping documents
under window from the top.**

Do not use this envelope for:

UPS Ground
UPS Standard
UPS 3 Day Select®
UPS Worldwide Expedited®

Window Envelope

Use this envelope with shipping documents printed from a laser or inkjet printer on plain paper.

100% Recycled fiber
80% Post-Consumer



Serving you for more than 100 years
United Parcel Service.



International Shipping Notice — Carriage hereunder may be subject to the rules relating to liability and other terms and/or conditions established by the Convention for the Unification of Certain Rules Relating to International Carriage by Air (the "Warsaw Convention") and/or the Convention on the Contract for the International Carriage of Goods by Road (the "CMR Convention"). These commodities, technology or software were exported from the U.S. in accordance with the Export Administration Regulations. Diversion contrary to U.S. law prohibited.

0101951033 4/14 PAC United Parcel Service

Shipment Receipt: Page #1 of 1

THIS IS NOT A SHIPPING LABEL. PLEASE SAVE FOR YOUR RECORDS.

The UPS Store #3226
3522 Ashford Dunwoody Road
Atlanta, GA 30319
(770) 234-0444

12/21/18 04:11 PM

We are the one stop for all your
shipping, postal and business needs.

We offer all the services you need
to keep your business going.

SHIP DATE:
FRI 21 DEC 2018
EXPECTED DELIVERY DATE:
WED 26 DEC 2018 EOD
SHIP FROM:
ROY STEPHENS
3522 ASHFORD DUNWOODY RD NE
ATLANTA GA 30319-2002
(404) 262-0386

SHIPMENT INFORMATION:
UPS 2ND DAY AIR COM
0.00 LBS ACTUAL WT
2.00 LBS BILLABLE WT (DIMWT)
15.00X12.00X0.75 IN

TRACKING NUMBER: 1Z88201F0256372821
SHIPMENT ID: MNVBGEKANG9E
SHIP REF 1: -
SHIP REF 2: DR

SHIP TO:
BLM
1 N CENTRAL AVE
PHOENIX AZ 85004-4414
BUSINESS

DESCRIPTION OF GOODS:
DOCS

SHIPMENT CHARGES:
2ND DAY AIR COM 33.54
SERVICE OPTIONS 0.00
FUEL SURCHARGE 2.26
CNS PROCESSING FEE 0.20

SHIPPED THROUGH:
THE UPS STORE #3226
ATLANTA, GA 30319-2002
(770) 234-0444

TOTAL \$36.00

COMPLETE ONLINE TRACKING: ENTER THIS ADDRESS IN YOUR WEB BROWSER TO TRACK:
HTTP://THEUPSSTORE.COM (SELECT TRACKING, ENTER SHIPMENT ID #) SHIPMENT
QUESTIONS? CONTACT SHIPPED THROUGH ABOVE.

SHIPMENT ID: MNVBGEKANG9E

Powered by iShip(r)
© 2018 UPS At: 11 PM Pacific Time M

The UPS Store

RECEIVED
BLM AZ STATE OFFICE
2019 FEB -4 P 3:33
PHOENIX, ARIZONA

BLM
#1 N, CENTRAL AVE
PHOENIX, AZ 85004

R. STEPHENS
3499 STRATFIELD DR
BROOKHAVEN, GA 30639

001 001020 (001) TO \$ 36.00
2DA
Tracking# 1Z88201F0256372821

SubTotal \$ 36.00
Total \$ 36.00

VISA CREDIT \$ 36.00
ACCOUNT NUMBER * *****0447
Appr Code: 008276 (I) Sale

ENTRY METHOD: ChipRead
MODE: Issuer
AID: A0000000031010
TVR: 8080008000
TSI: 6800
AC: E57CC59F19DB7428
ARC: 00

Roy E. Stephens

Receipt ID 82922169772511888916 001 Items
CSH: DARIEA Tran: 2966 Reg: 002

Thank you for visiting our store.
Facebook.com/ups3226

Whatever your business and personal
needs, we are here to serve you.

We're here to help.
Join our FREE email program to receive
great offers and resources.


www.theupsstore.com/signup

ROY STEPHENS
(404) 262-0386
THE UPS STORE #3226
3522 ASHFORD DUNWOODY RD NE
ATLANTA GA 30319-2002

1 LBS 1 OF 1
SHP WT: 1 LBS
DWT: 15.12.1
DATE: 30 JAN 2019

SHIP BLM
TO: 1 N CENTRAL AVE

PHOENIX AZ 85004-4414



AZ 850 9-10



UPS 3 DAY SELECT

TRACKING #: 1Z 882 01F 12 6062 6226

3



BILLING: P/P

REF #2: DR

ISH 13.00H ZP 450 09.5U 01/2019

PHOENIX, ARIZONA

2019 FEB -4 P 3:33

RECEIVED
BLM AZ STATE OFFICE

200 CENTRAL AVE
P-DE 414 412 85104-4114
P BROWN 6: ORANGE 11
1004-5000
200201F126002 6220
DATE 11/11/02 PLS 18.00 SITE 140L

R. STEPHENS

3499 STRATFIELD DR.

BROOKHAVEN, GA 30319

BLM

#1 N. CENTRAL AVE

PHOENIX, AZ 85004

RECEIVED
BLM AZ STATE OFFICE

2019 FEB -4 P 3:33

PHOENIX, ARIZONA

United States Department of the Interior**Bureau of Land Management**

DIV OF LANDS, MINRLS & ENERGY

ONE N CENTRAL AVE

PHOENIX, AZ 85004 -4427

Phone: 602-417-9200

Receipt

No:

4366826

Transaction #: 4484077	
Date of Transaction: 02/05/2019	
CUSTOMER:	
	ROY E STEPHENS 3499 STRATFIELD DR NE BROOKHAVEN, GA 30319-2530 US

LINE #	QTY	DESCRIPTION	REMARKS	UNIT PRICE	TOTAL
1	1.00	LOCATABLE MINERALS / MINING CLAIMS- NOT NEW-UNADJUD, ONE AUTH NO. ONLY / MINING CLAIM MONEY RECEIVED CASES: AMC356566/\$105.00	POL 2018	- n/a -	105.00
TOTAL:					\$105.00

PAYMENT INFORMATION				
1	AMOUNT:	105.00	POSTMARKED:	N/A
	TYPE:	CHECK	RECEIVED:	02/04/2019
	CHECK NO:	1283		
	NAME:	STEPHENS, ROY E 3499 STRATFIELD DR NE BROOKHAVEN GA 30319-2530 US		

REMARKS

This receipt was generated by the automated BLM Collections and Billing System and is a paper representation of a portion of the official electronic record contained therein.

UNITED STATES
DEPARTMENT OF THE INTERIOR
BUREAU OF LAND MANAGEMENT

MAINTENANCE FEE WAIVER CERTIFICATION

SEE INSTRUCTIONS ON PAGE 2

356454
431562
FORM APPROVED 448319
OMB NO. 1004-0114
Expires: January 31, 2020 35654
448319

1. This small miner waiver is filed for the assessment year beginning on September 1, 2018 and ending on September 1, 2019.
2. The undersigned and all related parties owned ten or fewer mining claims, mill, or tunnel sites located and maintained on Federal lands in the United States of America on September 1, 2018.
3. The undersigned have performed the assessment work required by law for each mining claim listed prior to filing this waiver and understand that by filing this form, the undersigned must file an affidavit of assessment work with the Bureau of Land Management (BLM) by the December 30th following the filing of this waiver.
4. The undersigned understand that if the assessment work obligation has not yet come due under 30 U.S.C. 28 (for those claims in their first assessment year only), a notice of intent to hold reciting this condition must be recorded by the December 30th following the filing of this waiver.
5. The undersigned understand that mill and tunnel sites may also be listed on this waiver and be waived from payment of the maintenance fee, and that a notice of intent to hold for these sites is required to be filed with the BLM by the December 30th following the filing of this waiver.
6. The undersigned understand and acknowledge that pursuant to 43 U.S.C. 1212 and 18 U.S.C. 1001, the filing or recording of a false, fictitious, or fraudulent document with the BLM may result in a fine of up to \$250,000, a prison term not to exceed five years, or both.
7. The mining claims, mill or tunnel sites for which this waiver from payment of the maintenance fees is requested are:

CLAIM OR SITE NAME		BLM RECORDATION SERIAL NUMBER
1. Camelot	# 1	AMC 356454 (913)
2. Camelot	# 2	AMC 356554
3. Camelot	# 3	AMC 356555
4. Camelot	# 4	AMC 431562
5. Camelot	# 5	AMC 448319
6. Camelot	# 6	AMC 448320
7. Camelot	# 7	AMC 356566
8. Camelot	# 8	AMC 356567
9. Camelot	# 9	AMC 356568
10. Camelot	# 10	AMC 448321

The owner(s) (claimants) of the above mining claims and sites are:

ADVANCED ENERGY + ENVIRONMENTAL SYSTEMS, INC.

(Owner's Name - Please Print)

By: Roy E. Stephens,
PRESIDENT

(Owner's Signature)

3499 STRATFIELD DR.

(Owner's Mailing Address)

BROOKHAVEN, GA 30319

(City)

(State)

(Zip Code)

(Owner's Name - Please Print)

(Owner's Signature)

(Owner's Mailing Address)

(City)

(State)

(Zip Code)

(Owner's Name - Please Print)

(Owner's Signature)

(Owner's Mailing Address)

(City)

(State)

(Zip Code)

(Owner's Name - Please Print)

(Owner's Signature)

(Owner's Mailing Address)

(City)

(State)

(Zip Code)

(Continued on page 2)

483
ENTERED
SEP 07 2018
BY: [Signature]

RECEIVED
BLM AT STATE OFFICE
2018 AUG 17 P 2:43
PHOENIX, ARIZONA

ml
2

(Owner's Name - Please Print)

(Owner's Signature)

(Owner's Mailing Address)

(City)

(State)

(Zip Code)

(Owner's Name - Please Print)

(Owner's Signature)

(Owner's Mailing Address)

(City)

(State)

(Zip Code)

(Owner's Name - Please Print)

(Owner's Signature)

(Owner's Mailing Address)

(City)

(State)

(Zip Code)

(Owner's Name - Please Print)

(Owner's Signature)

(Owner's Mailing Address)

(City)

(State)

(Zip Code)

18 U.S.C. 1001 and 43 U.S.C. 1212 make it a crime for any person knowingly and willfully to make to any department or agency of the United States any false, fictitious or fraudulent statements or representations as to any matter within its jurisdiction.

INSTRUCTIONS

1. This certification is made under the provisions of 43 U.S.C. § 1744 and 30 U.S.C. §28-28k and the regulations thereunder (43 CFR Part 3830).
2. The claimant(s) must fill in the dates in paragraph 1 for the beginning and ending of the assessment year for which this waiver is sought.
3. The claimant(s) must fill in the date in paragraph 2 for the beginning of the assessment year for which this waiver is sought.
4. All claim and site names and BLM serial numbers must be listed for the mining claims, mill sites, and tunnel sites for which the waiver is sought.
5. All owners of the mining claims, mill sites, and tunnel sites and their addresses must be given.
6. This waiver form must be signed by all the claimants or their designated agent, in original form. If an agent is designated, a notarized designation of agent, signed by all of the claimants with proper address given, must be submitted with this waiver.
7. This form must be filed no later than September 1st for the upcoming assessment year in the BLM State Office where the mining claims or sites are recorded, or the waiver cannot be granted by the BLM. (Example: To obtain a waiver for the assessment year 2012, which begins on September 1, 2011, you must qualify for and file for a waiver no later than September 1, 2011, in the proper BLM State Office.)
8. For all mining claims which require assessment work, you must record an affidavit of labor on or before the December 30th immediately following the filing of this waiver. For all other mining claims or sites waived, you must record a notice of intent to hold on or before the December 30th immediately following the filing of this waiver.
9. Mill and tunnel sites may also be listed on this waiver and be waived from payment of the maintenance fee. A notice of intent to hold for these sites is required to be filed by the December 30th following the filing of this waiver.

FOR OFFICIAL USE ONLY

ADVANCED ENV. SVCS
ROY E STEPHENS, PRES
3499 STRATFIELD DR
BROOKHAVEN, GA 3031

RECEIVED
BLM AT STATE OFFICE
2018 AUG 17 P 2:43
PHOENIX, ARIZONA

To: U.S. DEPT INTERIOR

BUREAU LAND MANAGEMENT
DIV OF LANDS, MINERALS & ENERGY
ONE N. CENTRAL AVE.
PHOENIX, AZ 85004-4427

Re: MINER'S FEE WAIVER
DEPT.

CERTIFIED MAIL®



7016 3560 0000 9387 2896

\$6.67⁰
US POSTAGE
FIRST-CLASS

071S00867063
30319

8500484427 0041



UNITED STATES
DEPARTMENT OF THE INTERIOR
BUREAU OF LAND MANAGEMENT
MAINTENANCE FEE WAIVER CERTIFICATION

18-0007248 MFP
2/12/2018 02:31:55 PM Page 2 of 3

FORM APPROVED
OMB NO. 1004-0114
Expires: January 31, 2020

SEE INSTRUCTIONS ON PAGE 2

1. This small miner waiver is filed for the assessment year beginning on September 1, **2018** and ending on September 1, **2019**.
2. The undersigned and all related parties owned ten or fewer mining claims, mill, or tunnel sites located and maintained on Federal lands in the United States of America on September 1, **2018**.
3. The undersigned have performed the assessment work required by law for each mining claim listed prior to filing this waiver and understand that by filing this for the undersigned must file an affidavit of assessment work with the Bureau of Land Management (BLM) by the December 30th following the filing of this waiver.
4. The undersigned understand that if the assessment work obligation has not yet come due under 30 U.S.C. 28 (for those claims in their first assessment year only), a notice of intent to hold reciting this condition must be recorded by the December 30th following the filing of this waiver.
5. The undersigned understand that mill and tunnel sites may also be listed on this waiver and be waived from payment of the maintenance fee, and that a notice of intent to hold for these sites is required to be filed with the BLM by the December 30th following the filing of this waiver.
6. The undersigned understand and acknowledge that pursuant to 43 U.S.C. 1212 and 48 U.S.C. 1001, the filing or recording of a false, fictitious, or fraudulent document with the BLM may result in a fine of up to \$250,000, a prison term that may exceed five years, or both.
7. The mining claims, mill or tunnel sites for which this waiver from payment of the maintenance fees is requested are:

CLAIM OR SITE NAME	BLM RECORDATION SERIAL NUMBER
1. CAMELOT #1	AMC 356454
2. CAMELOT #2	AMC 356554
3. CAMELOT #3	AMC 356555
4. CAMELOT #4	AMC 431562
5. CAMELOT #5	AMC 442319
6. CAMELOT #6	AMC 442320
7. CAMELOT #7	AMC 356566
8. CAMELOT #8	AMC 356567
9. CAMELOT #9	AMC 356568
10. CAMELOT #10	AMC 442321

The owner(s) (claimants) of the above mining claims and sites are:

ADVANCED ENERGY + ENVIRONMENTAL SYSTEMS INC.

(Owner's Name - Please Print) ROY E. STEPHENS	(Owner's Signature) <i>Stephens</i>
(Owner's Mailing Address) 3499 Stratfield Dr.	(City) Brookhaven, GA (State) GA (Zip Code) 30319
(Owner's Name - Please Print)	(Owner's Signature)
(Owner's Mailing Address)	(City) (State) (Zip Code)
(Owner's Name - Please Print)	(Owner's Signature)
(Owner's Mailing Address)	(City) (State) (Zip Code)
(Owner's Name - Please Print)	(Owner's Signature)
(Owner's Mailing Address)	(City) (State) (Zip Code)

(Continued on page 2)

RECEIVED
BLM AZ STATE OFFICE
2018 AUG -9 P 3:49
PHOENIX, ARIZONA

stephens
199 Stratfield Drive
Rockhaven, GA 30319

W NE
GA 30
06 AL
PM 12
FOREVER



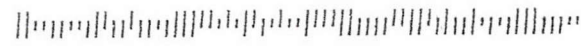
FOREVER
B51590408164513

BLM
ARIZONA STATE OFFICE
ONE NORTH CENTRAL AVE STE 800
PHOENIX, ARIZONA 85004 4427

RECEIVED
BLM AZ STATE OFFICE
2018 AUG - 9 P 3:48
PHOENIX, ARIZONA

HNI
MRS. PAULINE
DROWN

85004-442700



UNITED STATES
DEPARTMENT OF THE INTERIOR
BUREAU OF LAND MANAGEMENT

MAINTENANCE FEE WAIVER CERTIFICATION

SEE INSTRUCTIONS ON PAGE 2

COMPARE

FORM APPROVED
OMB NO. 1004-0114
Expires: January 31, 2020

1. This small miner waiver is filed for the assessment year beginning on September 1, 2018 and ending on September 1, 2019.
2. The undersigned and all related parties owned ten or fewer mining claims, mill, or tunnel sites located and maintained on Federal lands in the United States of America on September 1, 2018.
3. The undersigned have performed the assessment work required by law for each mining claim listed prior to filing this waiver and understand that by filing this form, the undersigned must file an affidavit of assessment work with the Bureau of Land Management (BLM) by the December 30th following the filing of this waiver.
4. The undersigned understand that if the assessment work obligation has not yet come due under 30 U.S.C. 28 (for those claims in their first assessment year only), a notice of intent to hold reciting this condition must be recorded by the December 30th following the filing of this waiver.
5. The undersigned understand that mill and tunnel sites may also be listed on this waiver and be waived from payment of the maintenance fee, and that a notice of intent to hold for these sites is required to be filed with the BLM by the December 30th following the filing of this waiver.
6. The undersigned understand and acknowledge that pursuant to 43 U.S.C. 1212 and 18 U.S.C. 1001, the filing or recording of a false, fictitious, or fraudulent document with the BLM may result in a fine of up to \$250,000, a prison term not to exceed five years, or both.
7. The mining claims, mill or tunnel sites for which this waiver from payment of the maintenance fees is requested are:

CLAIM OR SITE NAME		BLM RECORDATION SERIAL NUMBER
1. CAMELOT #1		AMC 3564 54
2. CAMELOT #2		AMC 3565 54
3. CAMELOT #3		AMC 3565 55
4. CAMELOT #4		AMC 4315 62
5. CAMELOT #5		AMC 4423 19
6. CAMELOT #6		AMC 4423 20
7. CAMELOT #7		AMC 3565 66
8. CAMELOT #8		AMC 3565 67
9. CAMELOT #9		AMC 3565 68
10. CAMELOT #10		AMC 4423 21

The owner(s) (claimants) of the above mining claims and sites are:

ADVANCED ENERGY + ENVIRONMENTAL SYSTEMS L.P.C.

(Owner's Name - Please Print)

ROY E STEPHENS

(Owner's Signature)

Stephens

(Owner's Mailing Address)

(City)

(State)

(Zip Code)

(Owner's Name - Please Print)

(Owner's Mailing Address)

(Owner's Signature)

(State)

(Zip Code)

(Owner's Name - Please Print)

(Owner's Mailing Address)

(Owner's Signature)

(State)

(Zip Code)

(Owner's Name - Please Print)

(Owner's Mailing Address)

(Owner's Signature)

(City)

(State)

(Zip Code)

(Continued on page 2)

PHOENIX ARIZONA

2018 AUG - 9 PM 3:48

RECEIVED BLM AZ STATE OFFICE

For Comparison

View Document

Reception Number

2018-0007248

Book Page

Recording Date

02/12/2018 02:31:55 PM

Document Date

Number Pages Recording Fee

3 \$15.00

No Charge

AOV Pages

Related

Recording Number

Book Page

Return Address

Return To

ROY STEPHENS

Address1

3499 STAATFIELD DR

Address2

City

BROOKHAVEN

State Zip

GA 30319

Mailback Date

02/15/2018

Mail Back Destination

Mail Back

Requested By

ROY STEPHENS

Claimant

STEPHENS ROY E.

ADVANCED ENERGY & ENVIRONMENTAL SYSTEMS, INC.

Claim Names

CAMELOT #1

CAMELOT #2

CAMELOT #3

CAMELOT #4

CAMELOT #5

CAMELOT #6

CAMELOT #7

CAMELOT #8

CAMELOT #9

CAMELOT #10

Calculated Legal

Notes

PHOENIX, ARIZONA

2018 AUG -9 P 3:49

RECEIVED
BLM AZ STATE OFFICE

MAINTENANCE FEE WAIVER CERTIFICATION

SEE INSTRUCTIONS ON PAGE 2

COMPARE
FORM APPROVED
OMB NO. 1004-0114
Expires: January 31, 2020

1. This small miner waiver is filed for the assessment year beginning on September 1, **2018** and ending on September 1, **2019**.
2. The undersigned and all related parties owned ten or fewer mining claims, mill, or tunnel sites located and maintained on Federal lands in the United States of America on September 1, **2018**.
3. The undersigned have performed the assessment work required by law for each mining claim listed prior to filing this waiver and understand that by filing this form, the undersigned must file an affidavit of assessment work with the Bureau of Land Management (BLM) by the December 30th following the filing of this waiver.
4. The undersigned understand that if the assessment work obligation has not yet come due under 30 U.S.C. 28 (for those claims in their first assessment year only), a notice of intent to hold reciting this condition must be recorded by the December 30th following the filing of this waiver.
5. The undersigned understand that mill and tunnel sites may also be listed on this waiver and be waived from payment of the maintenance fee, and that a notice of intent to hold for these sites is required to be filed with the BLM by the December 30th following the filing of this waiver.
6. The undersigned understand and acknowledge that pursuant to 43 U.S.C. 1212 and 18 U.S.C. 1001, the filing or recording of a false, fictitious, or fraudulent document with the BLM may result in a fine of up to \$250,000, a prison term not to exceed five years, or both.
7. The mining claims, mill or tunnel sites for which this waiver from payment of the maintenance fees is requested are:

CLAIM OR SITE NAME	BLM RECORDATION SERIAL NUMBER
1. CAMELOT #1	AME 3564 54
2. CAMELOT #2	AME 3565 54
3. CAMELOT #3	AME 3565 55
4. CAMELOT #4	AME 4315 62
5. CAMELOT #5	AME 4423 19
6. CAMELOT #6	AME 4423 20
7. CAMELOT #7	AME 3565 66
8. CAMELOT #8	AME 3565 67
9. CAMELOT #9	AME 3565 68
10. CAMELOT #10	AME 4423 21

The owner(s) (claimants) of the above mining claims and sites are:

ADVANCED ENERGY ENVIRONMENTAL SYSTEMS L.P.C.

(Owner's Name - Please Print)

ROY E. STEPHENS

(Owner's Signature)

Ray E. Stephens

(Owner's Mailing Address)

(City)

(State)

(Zip Code)

(Owner's Name - Please Print)

(Owner's Mailing Address)

(Owner's Signature)

(City)

(State)

(Zip Code)

(Owner's Name - Please Print)

(Owner's Mailing Address)

(Owner's Signature)

(City)

(State)

(Zip Code)

(Owner's Name - Please Print)

(Owner's Mailing Address)

(Owner's Signature)

(City)

(State)

(Zip Code)

(Continued on page 2)

RECEIVED
BLM AZ STATE OFFICE
PHOENIX ARIZONA
2018 AUG - 9 PM 3:48

For Comparison

View Document

Reception Number

2018-0007248

Book Page

Recording Date

02/12/2018 02:31:55 PM

Document Date

Number Pages Recording Fee

3

\$15.00

No Charge

AOV Pages

Related

Recording Number

Book

Page

Return Address

Return To

ROY STEPHENS

Address1

3499 STAATFIELD DR

Address2

City

BROOKHAVEN

State Zip

GA 30319

Mailback Date

02/15/2018

Mail Back Destination

Mail Back

Requested By

ROY STEPHENS

Claimant

STEPHENS ROY E.

ADVANCED ENERGY & ENVIRONMENTAL SYSTEMS, INC.

Claim Names

CAMELOT #1

CAMELOT #2

CAMELOT #3

CAMELOT #4

CAMELOT #5

CAMELOT #6

CAMELOT #7

CAMELOT #8

CAMELOT #9

CAMELOT #10

Calculated Legal

Notes

PHOENIX, ARIZONA

2018 AUG -9 P 3:49

RECEIVED
BLM AT STATE OFFICE

DEPARTMENT OF THE INTERIOR
BUREAU OF LAND MANAGEMENT
MINING CLAIMSMC Customer Information - With Serial No. and Claim Name
ACTIVE, CLOSED CLAIMS

Admin State: AZ

Geo State: AZ

ADVANCED ENE & ENV SYSTEMS INC
3499 STRATFIELD DR NE
BROOKHAVEN, GA 30319-2530

CUSTOMER ID: 2212699

<u>Serial No.</u>	<u>Claim Name/Number</u>	<u>Lead Serial No.</u>	<u>Disposition</u>
AMC356454	CAMELOT NO 1	AMC356454	ACTIVE
AMC356554	CAMELOT #2	AMC356554	ACTIVE
AMC356555	CAMELOT #3	AMC356554	ACTIVE
AMC356566	CAMELOT #7	AMC356566	ACTIVE
AMC356567	CAMELOT 8	AMC356566	ACTIVE
AMC356568	CAMELOT 9	AMC356566	ACTIVE
AMC431562	CAMELOT #4	AMC431562	ACTIVE
AMC448319	CAMELOT 5	AMC448319	ACTIVE
AMC448320	CAMELOT 6	AMC448319	ACTIVE
AMC448321	CAMELOT 10	AMC448319	ACTIVE

Number of ACTIVE cases: 10

AMC412861	CAMELOT #4	AMC412861	CLOSED
AMC412863	CAMELOT #6	AMC412861	CLOSED

Number of CLOSED cases: 2

Order Detail

[Close](#)

Transaction ID 4157839 Receive Date 12/20/2017
Order Type A Receipt ID 4046456
Order Status P Reference Transaction
Order Date 12/20/2017 Last Updated By 2450
Login ID 2450 Last Update User tcoladon
Login tcoladon Last Update Date 12/20/17 11:11

Customer ID Address 1 3499 STRATFIELD DR NE
First Name ROY Address 2
Middle Initial City BROOKHAVEN State GA Zip -
Last Name STEPHENS Country US
Company Phone 404.262.0386

Assignor ID
First Name
Middle Initial
Last Name
Company
AR flag Historical Order Number

Order Items

OI	TranID	XferOI	OrderID	Login	OI-Date	Type	Qty	UnitPrice	Total	BillNumber	BillLine	BIID	CostCtr	ReptOrg	WBS	Commodity	Subject
1	8498920		4157839	tcoladon	12/20/2017	C	3.00	0.00	60.00				LLAZ920000	LLAZ920000		LOCA	MCNNNEW MINI
2	8498921		4157839	tcoladon	12/20/2017	C	3.00	0.00	111.00				LLAZ920000	LLAZ920000		LOCA	MCNNNEW MINI
3	8498922		4157839	tcoladon	12/20/2017	C	3.00	0.00	465.00				LLAZ920000	LLAZ920000		LOCA	MCNNNEW MINI

4/16/2018

Mr. Stephens,

Our office received the enclosed Maintenance Fee Waiver Certification (Form 3830-2) from you on April 2, 2018. This form must contain original signatures. The form you sent was a copy of the one you submitted to the county. This form is a Bureau of Land Management required form and we are required to have the original form.

I have enclosed a blank copy of the form for your use. Please complete it and send the original to this office.

Bureau of Land Management
Arizona State Office
1 N. Central Ave, Ste 800
Phoenix, AZ 85004

Thank you,

A handwritten signature in dark ink, appearing to read 'RéAnn Myers', with a long horizontal flourish extending to the right.

RéAnn Myers
Land Law Examiner
Bureau of Land Management
Arizona State Office
602-417-9413

MAINTENANCE FEE WAIVER CERTIFICATION

448319
FORM APPROVED
OMB NO. 1004-0114
Expires: January 31, 2020

SEE INSTRUCTIONS ON PAGE 2

- 1 This small miner waiver is filed for the assessment year beginning on September 1, 2016 and ending on September 1, 2019
- 2 The undersigned and all related parties owned ten or fewer mining claims, mill, or tunnel sites located and maintained on Federal lands in the United States of America on September 1, 2017
- 3 The undersigned have performed the assessment work required by law for each mining claim listed prior to filing this waiver and understand that by filing this form, the undersigned must file an affidavit of assessment work with the Bureau of Land Management (BLM) by the December 30th following the filing of this waiver.
- 4 The undersigned understand that if the assessment work obligation has not yet come due under 30 U.S.C. 28 (for those claims in their first assessment year only), a notice of intent to hold reciting this condition must be recorded by the December 30th following the filing of this waiver.
- 5 The undersigned understand that mill and tunnel sites may also be listed on this waiver and be waived from payment of the maintenance fee, and that a notice of intent to hold for these sites is required to be filed with the BLM by the December 30th following the filing of this waiver.
- 6 The undersigned understand and acknowledge that pursuant to 43 U.S.C. 1212 and 18 U.S.C. 1001, the filing or recording of a false, fictitious, or fraudulent document with the BLM may result in a fine of up to \$250,000, a prison term not to exceed five years, or both.
- 7 The mining claims, mill or tunnel sites for which this waiver from payment of the maintenance fees is requested are:

CLAIM OR SITE NAME	BLM RECORDATION SERIAL NUMBER
1. CAMELOT #5 2017-0054682	AMC 448319
2. CAMELOT #6 2017-0054683	AMC 448320
3. CAMELOT #10 2017-0054684	AMC 448321
4.	
5.	
6.	
7.	
8.	
9.	
10.	

The owner(s) (claimants) of the above mining claims and sites are:

ADVANCED ENERGY + ENVIRONMENTAL
(Owner's Name - Please Print) SYSTEMS, INC.

Roy E. Stephens, President
(Owner's Signature)

3499 STRATFIELD DR.
(Owner's Mailing Address)

BROOKHAVEN
(City)

GA 30319
(State) (Zip Code)

(Owner's Name - Please Print)

(Owner's Signature)

(Owner's Mailing Address)

(City)

(State)

(Zip Code)

(Owner's Name - Please Print)

(Owner's Signature)

(Owner's Mailing Address)

(City)

(State)

(Zip Code)

(Owner's Name - Please Print)

(Owner's Signature)

(Owner's Mailing Address)

(City)

(State)

(Zip Code)

(Continued on page 2)

(Owner's Name - Please Print)

(Owner's Signature)

(Owner's Mailing Address)

(City)

(State)

(Zip Code)

(Owner's Name - Please Print)

(Owner's Signature)

(Owner's Mailing Address)

(City)

(State)

(Zip Code)

(Owner's Name - Please Print)

(Owner's Signature)

(Owner's Mailing Address)

(City)

(State)

(Zip Code)

(Owner's Name - Please Print)

(Owner's Signature)

(Owner's Mailing Address)

(City)

(State)

(Zip Code)

18 U.S.C. 1001 and 43 U.S.C. 1212 make it a crime for any person knowingly and willfully to make to any department or agency of the United States any false, fictitious or fraudulent statements or representations as to any matter within its jurisdiction.

INSTRUCTIONS

1. This certification is made under the provisions of 43 U.S.C. § 1744 and 30 U.S.C. § 28-28k and the regulations thereunder (43 CFR Part 3830).
2. The claimant(s) must fill in the dates in paragraph 1 for the beginning and ending of the assessment year for which this waiver is sought.
3. The claimant(s) must fill in the date in paragraph 2 for the beginning of the assessment year for which this waiver is sought.
4. All claim and site names and BLM serial numbers must be listed for the mining claims, mill sites, and tunnel sites for which the waiver is sought.
5. All owners of the mining claims, mill sites, and tunnel sites and their addresses must be given.
6. This waiver form must be signed by all the claimants or their designated agent, in original form. If an agent is designated, a notarized designation of agent, signed by all of the claimants with proper address given, must be submitted with this waiver.
7. This form must be filed no later than September 1st for the upcoming assessment year in the BLM State Office where the mining claims or sites are recorded, or the waiver cannot be granted by the BLM. (Example: To obtain a waiver for the assessment year 2012, which begins on September 1, 2011, you must qualify for and file for a waiver no later than September 1, 2011, in the proper BLM State Office.)
8. For all mining claims which require assessment work, you must record an affidavit of labor on or before the December 30th immediately following the filing of this waiver. For all other mining claims or sites waived, you must record a notice of intent to hold on or before the December 30th immediately following the filing of this waiver.
9. Mill and tunnel sites may also be listed on this waiver and be waived from payment of the maintenance fee. A notice of intent to hold for these sites is required to be filed by the December 30th following the filing of this waiver.

PHOENIX, ARIZONA
2017 DEC 18 P 2:35
RECEIVED
FOR OFFICIAL USE ONLY

UNITED STATES DEPARTMENT OF INTERIOR
BUREAU OF LAND MANAGEMENT

CLAIM NAME/NUMBER INDEX

County: YAVAPAI

<u>Claim Name/Number</u>	<u>Serial Number</u>	<u>Claimant(s)</u>	<u>Mer</u>	<u>Twn</u>	<u>Range</u>	<u>Sec</u>	<u>Subdiv</u>	<u>Location Date</u>	<u>Case Closed</u>
CAMELOT #10	AMC412864	MACELVAIN LYNNE MOOTY EST	14	0080N	0010W	014	NW	11/15/2011	06/08/2012
CAMELOT #2	AMC356554	ADVANCED ENE & ENV SYSTEMS INC	14	0080N	0010W	011	SW	09/09/2002	
CAMELOT #3	AMC356555		14	0080N	0010W	011	SW	09/09/2002	
CAMELOT #4	AMC412861		14	0080N	0010W	014	NW	09/25/2011	06/08/2012
	AMC431562		14	0080N	0010W	011	SW	03/31/2015	
CAMELOT #5	AMC412862	MACELVAIN LYNNE MOOTY EST	14	0080N	0010W	010	SE	11/15/2011	09/01/2012
			14	0080N	0010W	011	SW	11/15/2011	09/01/2012
CAMELOT #6	AMC412863	ADVANCED ENE & ENV SYSTEMS INC	14	0080N	0010W	010	SE	09/25/2011	09/01/2012
			14	0080N	0010W	011	SW	09/25/2011	09/01/2012
CAMELOT #7	AMC356566		14	0080N	0010W	014	NE,NW	09/20/2002	
CAMELOT 8	AMC356567		14	0080N	0010W	014	NE,NW	09/20/2002	
CAMELOT 9	AMC356568		14	0080N	0010W	014	NE,NW,SW,SE	09/20/2002	
CAMELOT NO 1	AMC356454		14	0080N	0010W	011	SW	08/05/2002	

4/16/2018

Mr. Stephens,

Our office received the enclosed Maintenance Fee Waiver Certification (Form 3830-2) from you on April 2, 2018. This form must contain original signatures. The form you sent was a copy of the one you submitted to the county. This form is a Bureau of Land Management required form and we are required to have the original form.

I have enclosed a blank copy of the form for your use. Please complete it and send the original to this office.

Bureau of Land Management
Arizona State Office
1 N. Central Ave, Ste 800
Phoenix, AZ 85004

Thank you,


ReAnn Myers
Land Law Examiner
Bureau of Land Management
Arizona State Office
602-417-9413

2018 APR 30 P 3:41
PHOENIX, ARIZONA
Please See Below

4-23-18

→ DEAR REANN,

PLEASE FIND:

A COPY OF MY ORIGINAL REQUEST TO THE
RECORDERS COURT OF YAVAPAI COUNTY WHEREIN I
ASKED THAT A CERTIFIED COPY OF THE FORM 3830-2
BE MADE.

A CERTIFIED COPY WAS MADE, AND THEN
SENT TO THE BLM BY ME.

A COPY OF THIS CERTIFIED COPY WAS SENT TO
THE BLM. IT WAS STAMPED ON A BLANK
SHEET, ATTACHED TO THE CERTIFIED COPY.

I AM RE-SENDING, AND YOU WILL, NOTICE
THE STAMP IS ON A BLANK PAGE, BUT IT HAS
CERTIFIED.

IF NEEDED I'M SURE YAVAPAI COUNTY WILL
VERIFY. [ALL MY FAULT - I LOST PAPERS]

THANK YOU R. 1234 761-0226

March 13, 2018

Dear Sir:

On February 12, 2018 you recorded the following documents for our company:

"Notice of Intent to Hold" 2018-000-7247"

2018-0007247

and

"MAINTENANCE FEE WAIVER CERTIFICATE" 2018 000 7248.


2018-0007248

PLEASE SEND A CERTIFIED COPY OF THESE DOCUMENTS TO:

ADVANCED ENGINEERING AND ENVIRONMENTAL SYSTEMS, INC.
3499 STRATFIELD DRIVE, BROOKHAVEN, GA 30319

PLEASE FIND CHECK FOR \$11.00 AND SELF-ADDRESSED ENVELOPE.

THANK YOU,


ROY E. STEPHENS, PRESIDENT
AEES, INC.

CLAIM NAME: "CAMELOT"

✓
Rae
3/19/18

2018 APR 30 P 3:47
2018 APR -2 P 2:17
YAVAPAI, ARIZONA

(Owner's Name - Please Print)	(Owner's Signature)		
(Owner's Mailing Address)	(City)	(State)	(Zip Code)

(Owner's Name - Please Print)	(Owner's Signature)		
(Owner's Mailing Address)	(City)	(State)	(Zip Code)

(Owner's Name - Please Print)	(Owner's Signature)		
(Owner's Mailing Address)	(City)	(State)	(Zip Code)

(Owner's Name - Please Print)	(Owner's Signature)		
(Owner's Mailing Address)	(City)	(State)	(Zip Code)

18 U.S.C. 1001 and 43 U.S.C. 1212 make it a crime for any person knowingly and willfully to make to any department or agency of the United States any false, fictitious or fraudulent statements or representations as to any matter within its jurisdiction.

INSTRUCTIONS

1. This certification is made under the provisions of 43 U.S.C. § 1744 and 30 U.S.C. § 28-28k and the regulations thereunder (43 CFR Part 3830).
2. The claimant(s) must fill in the dates in paragraph 1 for the beginning and ending of the assessment year for which this waiver is sought.
3. The claimant(s) must fill in the date in paragraph 2 for the beginning of the assessment year for which this waiver is sought.
4. All claim and site names and BLM serial numbers must be listed for the mining claims, mill sites, and tunnel sites for which the waiver is sought.
5. All owners of the mining claims, mill sites, and tunnel sites and their addresses must be given.
6. This waiver form must be signed by all the claimants or their designated agent, in original form. If an agent is designated, a notarized designation of agent, signed by all of the claimants with proper address given, must be submitted with this waiver.
7. This form must be filed no later than September 1st for the upcoming assessment year in the BLM State Office where the mining claims or sites are recorded, or the waiver cannot be granted by the BLM. (Example: To obtain a waiver for the assessment year 2012, which begins on September 1, 2011, you must qualify for and file for a waiver no later than September 1, 2011, in the proper BLM State Office.)
8. For all mining claims which require assessment work, you must record an affidavit of labor on or before the December 30th immediately following the filing of this waiver. For all other mining claims or sites waived, you must record a notice of intent to hold on or before the December 30th immediately following the filing of this waiver.
9. Mill and tunnel sites may also be listed on this waiver and be waived from payment of the maintenance fee. A notice of intent to hold for these sites is required to be filed by the December 30th following the filing of this waiver.

SEE REVERSE

CERTIFIED

FOR OFFICIAL USE ONLY

APR 30 P 3:47

PHOENIX, ARIZONA

(Continued on page 3)

(Form 3830-2, page 2)

SEE REVERSE

SEE OVER

STATE OF ARIZONA
County of Yavapai

LESLIE M. HOFFMAN, County Recorder, in and for the County of Yavapai,
State of Arizona, and custodian of the records of such office, do hereby certify
that the foregoing is a full, true and correct copy of the record as same
appears in my office.



IN WITNESS WHEREOF, I have hereunto set my hand
and affixed my official seal in the County of Yavapai,
State of Arizona, this _____
day of _____, 20____.

Deputy Recorder

Form 3830-2
(January 2017)

UNITED STATES
DEPARTMENT OF THE INTERIOR
BUREAU OF LAND MANAGEMENT
MAINTENANCE FEE WAIVER CERTIFICATION

FORM APPROVED
OMB NO. 1004-0114
Expires: January 31, 2020

SEE INSTRUCTIONS ON PAGE 2

- 1 This small miner waiver is filed for the assessment year beginning on September 1, **2018** and ending on September 1, **2019**
- 2 The undersigned and all related parties owned ten or fewer mining claims, mill, or tunnel sites located and maintained on Federal lands in the United States of America on September 1, **2018**
- 3 The undersigned have performed the assessment work required by law for each mining claim listed prior to filing this waiver and understand that by filing this form, the undersigned must file an affidavit of assessment work with the Bureau of Land Management (BLM) by the December 30th following the filing of this waiver
- 4 The undersigned understand that if the assessment work obligation has not yet come due under 30 U.S.C. 28 (for those claims in their first assessment year only), a notice of intent to hold reciting this condition must be recorded by the December 30th following the filing of this waiver
- 5 The undersigned understand that mill and tunnel sites may also be listed on this waiver and be waived from payment of the maintenance fee, and that a notice of intent to hold for these sites is required to be filed with the BLM by the December 30th following the filing of this waiver.
- 6 The undersigned understand and acknowledge that pursuant to 43 U.S.C. 1212 and 18 U.S.C. 1001, the filing or recording of a false, fictitious, or fraudulent document with the BLM may result in a fine of up to \$250,000, a prison term not to exceed five years, or both
- 7 The mining claims, mill or tunnel sites for which this waiver from payment of the maintenance fees is requested are:

CLAIM OR SITE NAME	BLM RECORDATION SERIAL NUMBER
1. CAMELOT #1	AMC 256454
2. CAMELOT #2	AMC 256554
3. CAMELOT #3	AMC 356555
4. CAMELOT #4	AMC 431562
5. CAMELOT #5	AMC 442319
6. CAMELOT #6	AMC 442320
7. CAMELOT #7	AMC 356566
8. CAMELOT #8	AMC 356567
9. CAMELOT #9	AMC 356568
10. CAMELOT #10	AMC 442321

The owner(s) (claimant(s)) of the above mining claims and sites are

ADVANCED ENERGY & ENVIRONMENTAL SYSTEMS INC.

(Owner's Name - Please Print)
ROY E. STEPHENS

(Owner's Signature)
Stephens

(Owner's Mailing Address)
3499 Stratfield Dr.

(City) **Brookhaven, GA** (State) **GA** (Zip Code) **30319**

(Owner's Name - Please Print)

(Owner's Signature)

(Owner's Mailing Address)

(City) (State) (Zip Code)

(Owner's Name - Please Print)

(Owner's Signature)

(Owner's Mailing Address)

(City) (State) (Zip Code)

(Owner's Name - Please Print)

(Owner's Signature)

(Owner's Mailing Address)

(City) (State) (Zip Code)

(Continued on page 2)

When Recorded, MAIL TO:

Roy Stephens
3499 Stratfield Dr
Brookhaven GA 30319-2350

2018-0007248 MFP Page: 1 of 3
02/12/2018 02:31:55 PM
Leslie M. Hoffman
OFFICIAL RECORDS OF YAVAPAI COUNTY \$15.00
ROY STEPHENS



Maintenance Fee Waiver

When Recorded Please
mail to:

Roy Stephens
3499 STRATFIELD DR,
BROOKHAVEN, GA 30319

2018 APR -2 P 2:16
PHOENIX, ARIZONA

2018 APR 30 P 3:47
PHOENIX, ARIZONA

P Stephens
3499 STRATFIELD DR.
BROOKHAVEN, GA 30319

ATLANTA, GA

27 APR 2018



RECEIVED

2018 APR 30 P 3:46


PHOENIX, ARIZONA

BLM

ARIZONA STATE OFFICE
1 N. CENTRAL AVE STE 8
PHOENIX, AZ 85004

ATTN: REANN MYERS

LAND LAW EXAMINER
85004-442700



UNITED STATES
DEPARTMENT OF THE INTERIOR
BUREAU OF LAND MANAGEMENT
MAINTENANCE FEE WAIVER CERTIFICATION

SEE INSTRUCTIONS ON PAGE 2

007248 MFP
2018 02:31:55 PM Page 2 of 3

FORM APPROVED
OMB NO. 1004-0114
Expires: January 31, 2020

1. This small miner waiver is filed for the assessment year beginning on September 1, **2018** and ending on September 1, **2019**
2. The undersigned and all related parties owned ten or fewer mining claims, mill, or tunnel sites located and maintained on Federal lands in the United States of America on September 1, **2018**
3. The undersigned have performed the assessment work required by law for each mining claim listed prior to filing this waiver and understand that by filing this form, the undersigned must file an affidavit of assessment work with the Bureau of Land Management (BLM) by the December 30th following the filing of this waiver
4. The undersigned understand that if the assessment work obligation has not yet come due under 30 U.S.C. 28 (for those claims in their first assessment year only), a notice of intent to hold reciting this condition must be recorded by the December 30th following the filing of this waiver
5. The undersigned understand that mill and tunnel sites may also be listed on this waiver and be waived from payment of the maintenance fee, and that a notice of intent to hold for these sites is required to be filed with the BLM by the December 30th following the filing of this waiver
6. The undersigned understand and acknowledge that pursuant to 43 U.S.C. 1212 and 18 U.S.C. 1001, the filing or recording of a false, fictitious, or fraudulent document with the BLM may result in a fine of up to \$250,000, a prison term not to exceed five years, or both
7. The mining claims, mill or tunnel sites for which this waiver from payment of the maintenance fees is requested are:

CLAIM OR SITE NAME		BLM RECORDATION SERIAL NUMBER
1. CAMELOT #1		AMC 356454
2. CAMELOT #2		AMC 356554
3. CAMELOT #3		AMC 356555
4. CAMELOT #4		AMC 431562
5. CAMELOT #5		AMC 442319
6. CAMELOT #6		AMC 442320
7. CAMELOT #7		AMC 356566
8. CAMELOT #8		AMC 356567
9. CAMELOT #9		AMC 356568
10. CAMELOT #10		AMC 442321

The owner(s) (claimants) of the above mining claims and sites are:

ADVANCED ENERGY + ENVIRONMENTAL SYSTEMS INC.

(Owner's Name - Please Print) ROY E. STEPHENS	(Owner's Signature) <i>Stephens</i>
(Owner's Mailing Address) 3499 Steinfeld Dr.	(City) Brockton, MA (State) MA (Zip Code) 01909
(Owner's Name - Please Print)	(Owner's Signature)
(Owner's Mailing Address)	(City) (State) (Zip Code)
(Owner's Name - Please Print)	(Owner's Signature)
(Owner's Mailing Address)	(City) (State) (Zip Code)
(Owner's Name - Please Print)	(Owner's Signature)
(Owner's Mailing Address)	(City) (State) (Zip Code)

(Continued on page 2)

(Owner's Name - Please Print)	(Owner's Signature)		
(Owner's Mailing Address)	(City)	(State)	(Zip Code)

(Owner's Name - Please Print)	(Owner's Signature)		
(Owner's Mailing Address)	(City)	(State)	(Zip Code)

(Owner's Name - Please Print)	(Owner's Signature)		
(Owner's Mailing Address)	(City)	(State)	(Zip Code)

(Owner's Name - Please Print)	(Owner's Signature)		
(Owner's Mailing Address)	(City)	(State)	(Zip Code)

18 U.S.C. 1001 and 43 U.S.C. 1212 make it a crime for any person knowingly and willfully to make to any department or agency of the United States any false, fictitious or fraudulent statements or representations as to any matter within its jurisdiction.

INSTRUCTIONS

1. This certification is made under the provisions of 43 U.S.C. § 1744 and 30 U.S.C. § 28-28k and the regulations thereunder (43 CFR Part 3830).
2. The claimant(s) must fill in the dates in paragraph 1 for the beginning and ending of the assessment year for which this waiver is sought.
3. The claimant(s) must fill in the date in paragraph 2 for the beginning of the assessment year for which this waiver is sought.
4. All claim and site names and BLM serial numbers must be listed for the mining claims, mill sites, and tunnel sites for which the waiver is sought.
5. All owners of the mining claims, mill sites, and tunnel sites and their addresses must be given.
6. This waiver form must be signed by all the claimants or their designated agent, in original form. If an agent is designated, a notarized designation of agent, signed by all of the claimants with proper address given, must be submitted with this waiver.
7. This form must be filed no later than September 1st for the upcoming assessment year in the BLM State Office where the mining claims or sites are recorded, or the waiver cannot be granted by the BLM. (Example: To obtain a waiver for the assessment year 2012, which begins on September 1, 2011, you must qualify for and file for a waiver no later than September 1, 2011, in the proper BLM State Office.)
8. For all mining claims which require assessment work, you must record an affidavit of labor on or before the December 30th immediately following the filing of this waiver. For all other mining claims or sites waived, you must record a notice of intent to hold on or before the December 30th immediately following the filing of this waiver.
9. Mill and tunnel sites may also be listed on this waiver and be waived from payment of the maintenance fee. A notice of intent to hold for these sites is required to be filed by the December 30th following the filing of this waiver.

FOR OFFICIAL USE ONLY

STATE OF ARIZONA
County of Yavapai

LESLIE M. HOFFMAN, County Recorder, in and for the County of Yavapai,
State of Arizona, and custodian of the records of such office, do hereby certify
that the foregoing is a full, true and correct copy of the record as same
appears in my office.



IN WITNESS WHEREOF, I have hereunto set my hand
and affixed my official seal in the County of Yavapai,
State of Arizona, on this 19 day of March, 2018.

Deputy Recorder

When Recorded, MAIL TO:

Roy Stephens
3499 Stratfield DR
Brookhaven GA 30319-2350

2018-0007248 MFP Page: 1 of 3
02/12/2018 02:31:55 PM
Leslie M. Hoffman
OFFICIAL RECORDS OF YAVAPAI COUNTY \$15.00
ROY STEPHENS



Maintenance Fee Waiver

2018-02-12 P 2:16

Yavapai County AZ Recorder's office

March 13, 2018

Dear Sir:

On February 12, 2018 you recorded the following documents for our company:

"Notice of Intent to Hold" 2018-000-7247"

and


"MAINTENANCE FEE WAIVER CERTIFICATE" 2018 000 7248.

PLEASE SEND A CERTIFIED COPY OF THESE DOCUMENTS TO:

ADVANCED ENGINEERING AND ENVIRONMENTAL SYSTEMS, INC.
3499 STRATFIELD DRIVE, BROOKHAVEN, GA 30319

PLEASE FIND CHECK FOR \$11.00 AND SELF-ADDRESSED ENVELOPE.

THANK YOU,


ROY E. STEPHENS, PRESIDENT
AEES, INC.

CLAIM NAME: "CAMELOT"

2018 APR -2 10 2 17



Return to *

NOTICE OF INTENTION TO HOLD MINING CLAIMS/SITES

When Recorded Return Document to:

*ADVANCED ENERGY + ENVIRONMENTAL
 SYSTEMS, INC.

3499 STRATFIELD DR. STRATFIELD DA
 BROOKHAVEN GA 30319

BLM
 Date
 Stamp

2018 APR - 2 10 31 16

☐ Check here if this is a change of address.

Telephone: _____

E-mail Address: RSTEP 54332 @ AOL.COM

I (We) intend to hold the claims(s) and/or site(s) listed below for the calendar year 2018, and I (We) have filed or will file a Notice of Intent to Hold in the county where the claim (s) is located.

Reason for filing a Notice of Intent to Hold instead of an assessment work filing (check one):

- ☒ Maintenance fee was paid to maintain claim(s) during this assessment year.
☐ Mill or tunnel sites.
☒ Claim(s) was located during the current assessment year.
☐ BLM has deferred assessment work (attach copy of decision granting deferment, or pending petition for deferment including date petition was filed.)

Line No.	AMC NUMBER	CLAIM/SITE NAME	COUNTY RECORDER DATA (If available)	TWP	RNG	SEC
1	448319	CAMELOT #5		8-N	1-W	14
2	448320	CAMELOT #6		8-N	1-W	14
3	448321	CAMELOT #10		8-N	1-W	14
4						
5						
6						
7						
8						
9						
10						

Form: MCF110
 Revised July 2014
 Page 1 of 2

APR 12 2018

RAM

NOTICE OF INTENTION TO HOLD MINING CLAIMS/SITES
page 2

BLM Date Stamp	2018 APR - 2 P 2:16
----------------------	---------------------

1. State of Arizona, County of YAVAPAI
2. I (Name) ROY E STEPHENS
3. Reside at (Address) 3499 STARTFIELD DR. BROOKHAVEN GA 3031 DR.
- City BROOKHAVEN County DEKALB State GA Zip 30319 being duly sworn, depose and say that I am a citizen of the United States, more than eighteen years of age, that all of the facts set forth in this notice, subject to the provisions and penalties of 18 U.S.C. 1001 pertaining to the filing of false, fictitious, or fraudulent statements with the United States, are true and correct according to the best of my knowledge, information and belief.
4. Owner's name and address (If not shown in Items 1-3 above). _____
- ADVANCED ENERGY & ENVIRONMENTAL SYSTEMS, INC.
5. Dated: 2-5-18 Signature: ROY E STEPHENS

Bureau of Land Management
Arizona State Office
www.blm.gov/az

No. of Claims:	_____	x \$10 =	_____
Check No:	_____	Init.	<u>MSC</u>
Receipt No.:	<u>4158718</u>		
For BLM Use Only			

Form: MCF110
Revised July 2014
Page 2 of 2

STATE OF ARIZONA
County of Yavapai

LESLIE M. HOFFMAN, County Recorder, in and for the County of Yavapai,
State of Arizona, and custodian of the records of such office, do hereby certify
that the foregoing is a full, true and correct copy of the record as same
appears in my office.



IN WITNESS WHEREOF, I have hereunto set my hand
and affixed my official seal in the City of Prescott, AZ,
County of Yavapai, State of Arizona, on this the
____ day of _____, A.D. 20____

Leslie M. Hoffman
Deputy Recorder

United States Department of the Interior
Bureau of Land Management
 DIV OF LANDS, MINRLS & ENERGY
 ONE N CENTRAL AVE
 PHOENIX, AZ 85004 -4427
 Phone: 602-417-9200

Receipt

No: 4046456

Transaction #: 4157839	
Date of Transaction: 12/20/2017	
CUSTOMER:	
ROY E STEPHENS	
3499 STRATFIELD DR NE	
BROOKHAVEN, GA 30319-2530 US	

LINE #	QTY	DESCRIPTION	REMARKS	UNIT PRICE	TOTAL
1	3.00	LOCATABLE MINERALS / MINING CLAIMS- NEW, UNADJUD, ONE OR MORE AUTH NOS / NEW MINING CLAIM PROCESSING FEE CASES: AMC448319/\$20.00, AMC448320/\$20.00, AMC448321/\$20.00		- n/a -	60.00
2	3.00	LOCATABLE MINERALS / MINING CLAIMS- NEW, UNADJUD, ONE OR MORE AUTH NOS / NEW MINING CLAIMS LOCATION FEE CASES: AMC448319/\$37.00, AMC448320/\$37.00, AMC448321/\$37.00		- n/a -	111.00
3	3.00	LOCATABLE MINERALS / MINING CLAIMS- NEW, UNADJUD, ONE OR MORE AUTH NOS / NEW MINING CLAIMS MAINTENANCE FEE CASES: AMC448319/\$155.00, AMC448320/\$155.00, AMC448321/\$155.00		- n/a -	465.00
TOTAL:					\$636.00

PAYMENT INFORMATION			
1	AMOUNT:	636.00	POSTMARKED: N/A
	TYPE:	CHECK	RECEIVED: 12/18/2017
	CHECK NO:	1157	
	NAME:	STEPHENS, ROY E 3499 STRATFIELD DR NE BROOKHAVEN GA 30319-2530 US	

REMARKS
WAIVER WAS ALSO SUBMITTED

UNITED STATES
DEPARTMENT OF THE INTERIOR
BUREAU OF LAND MANAGEMENT

MAINTENANCE FEE WAIVER CERTIFICATION

SEE INSTRUCTIONS ON PAGE 2

FORM APPROVED
OMB NO. 1004-0114
Expires: January 31, 2020

1. This small miner waiver is filed for the assessment year beginning on September 1, 2016 and ending on September 1, 2019.
2. The undersigned and all related parties owned ten or fewer mining claims, mill, or tunnel sites located and maintained on Federal lands in the United States of America on September 1, 2017.
3. The undersigned have performed the assessment work required by law for each mining claim listed prior to filing this waiver and understand that by filing this form, the undersigned must file an affidavit of assessment work with the Bureau of Land Management (BLM) by the December 30th following the filing of this waiver.
4. The undersigned understand that if the assessment work obligation has not yet come due under 30 U.S.C. a notice of intent to hold reciting this condition must be recorded by the December 30th following the filing of this waiver.
5. The undersigned understand that mill and tunnel sites may also be listed on this waiver and be waived from intent to hold for these sites is required to be filed with the BLM by the December 30th following the filing of this waiver.
6. The undersigned understand and acknowledge that pursuant to 43 U.S.C. 1212 and 18 U.S.C. 1001, the filing of this document with the BLM may result in a fine of up to \$250,000, a prison term not to exceed five years, or
7. The mining claims, mill or tunnel sites for which this waiver from payment of the maintenance fees is rec

PLEASE RE-DO
your 2019
WAIVER - LIST

CLAIM OR SITE NAME	
1. CAMELOT #5	2017-0054682
2. CAMELOT #6	2017-0054683
3. CAMELOT #10	2017-0054684
4.	
5.	
6.	
7.	
8.	
9.	
10.	

ALL YOUR CLAIMS
NUMBER
2017 DEC 19

The owner(s) (claimants) of the above mining claims and sites are:

ADVANCED ENERGY + ENVIR
(Owner's Name - Please Print) SYSTEM
3449 STRATFIELD DR
(Owner's Mailing Address)

Re-file the waiver form (3830-2)
Include in the claim name "ADVANCED ENERGY + ENVIR SYSTEM"
Submit the D-2 form (2017-0054682) for the claim
Claim AM 448314, AM 448320, AM 448321
Pay the fee per claim (\$300 - \$300 total)

(Owner's Name - Please Print)
(Owner's Mailing Address)
(Owner's Name - Please Print)
(Owner's Mailing Address)
(Owner's Name - Please Print)
(Owner's Mailing Address)

(Owner's Signature)
(City) (State) (Zip Code)

(Continued on page 2)

MC Customer Information - With Serial No. and Last Assessment Code
ACTIVE, CLOSED CLAIMS

Page 1 of 1

Admin State: AZ

Geo State: AZ

ADVANCED ENE & ENV SYSTEMS INC
3499 STRATFIELD DR NE
BROOKHAVEN, GA 30319-2530

CUSTOMER ID: 2212699

<u>Serial No.</u>	<u>Claim Name/Number</u>	<u>Last Assmt Code</u>	<u>Last Assmt YR</u>	<u>Disposition</u>
AMC356454	CAMELOT NO 1	483	2018	ACTIVE
AMC356554	CAMELOT #2	483	2018	ACTIVE
AMC356555	CAMELOT #3	483	2018	ACTIVE
AMC356566	CAMELOT #7	483	2018	ACTIVE
AMC356567	CAMELOT 8	483	2018	ACTIVE
AMC356568	CAMELOT 9	483	2018	ACTIVE
AMC431562	CAMELOT #4	483	2018	ACTIVE
AMC448319	CAMELOT 5	484	2018	ACTIVE
AMC448320	CAMELOT 6	484	2018	ACTIVE
AMC448321	CAMELOT 10	484	2018	ACTIVE
Number of ACTIVE cases: 10				
AMC412861	CAMELOT #4	484	2012	CLOSED
AMC412863	CAMELOT #6	484	2012	CLOSED
Number of CLOSED cases: 2				

2018-01-19 09:32 AM

SMALL MINER WAIVER INFORMATION

1. **CURRENT FORMS.** Please use the most current waiver form for future filings. You can check on our website, blm.gov/az for the most current form. You should also use a current form for your Affidavit of Labor.
2. **FILING REQUIREMENTS.** Please keep in mind the requirements to qualify for a small miner waiver.
 - a) You are certifying when you sign the waiver that you and all related parties hold no more than a total of 10 mining claims or sites nationwide. "Related Parties" means a) the spouse and dependent children of the claimant or; b) a person who controls, is controlled by, or is under common control with the claimant.
 - b) **NEW -** If you file a waiver, you must continue to own or control 10 or less claims during the entire assessment year. If at any time during the year you locate or acquire additional claims that put you over the 10 claim limit, your waiver is immediately canceled and you must pay the maintenance fees for the claims on the waiver.
 - c) It is fraud against the Government to file a waiver you do not qualify for. As stated on the waiver you sign, the filing or recording of a false, fictitious, or fraudulent document with the Bureau of Land Management may result in a fine of up to \$250,000, a prison term not to exceed five years, or both.
3. **FILLING OUT THE WAIVER FORM CORRECTLY.** All waiver requests must include:
 - a) The names and **current** addresses of all claimants.
 - b) The original signatures of all claimants or original signature of the authorized agent.
 - c) The names and BLM serial numbers of the mining claims for which you are requesting a waiver.
 - d) The assessment year for which you are seeking a waiver.
 - e) If you are signing as an agent you **must** still include all names and addresses of all claim owners on the form; sign next to each name and indicate that you are signing on their behalf as an agent; provide a Power of Attorney for each claimant you sign on behalf of.
 - f) If you are signing on behalf of a company, enter the company name and address; sign your name and indicate in what capacity you are signing, i.e. President, Vice President, etc.
4. **SWITCHING BETWEEN WAIVER AND MAINTENANCE FEE/TRANSFERRING CLAIMS UNDER A WAIVER.**
Be very careful if switching between a waiver and maintenance fee, and when transferring a claim that is under a waiver.
 - a) If it is the first time you file a waiver, you must file a Notice of Intent to Hold, on or before December 30 immediately following the filing of the waiver. **AND**, you must also file an Affidavit of Labor on or before the following December 30.
 - b) If you filed a waiver for the current assessment year and then choose to file a maintenance fee the next year, you **MUST STILL** file the Affidavit of Labor by December 30. **Example:** On or before September 1, 2011, you filed a waiver for the 2012 assessment year. Then on or before September 1, 2012, you pay the maintenance fee for the 2013 assessment year. You **MUST STILL** file the Affidavit on or before December 30, 2012, for the 2012 assessment year to fulfill the waiver you filed. Paying your maintenance fee on or before September 1, 2012, for the 2013 assessment year does not alleviate this requirement.
 - c) If you transfer ownership of a mining claim that is under a waiver for the current assessment year be sure to inform the new owner of the requirement to file the Affidavit of Labor for that assessment year. This requirement does not go away because you transferred the claim.
 - d) If you transfer ownership of a mining claim that is under a waiver for the current assessment year and the new owner does not qualify for a small miner waiver, the waiver is immediately cancelled and the new owner must pay the maintenance fee for that year prior to the upcoming September 1. They must also pay the maintenance fee for the new assessment year that begins on September 1.

(3/31/2014)

Roy Stephens
3499 STRATFIELD DR.
ATLANTA, GA 30319

ATLANTA METRO

STRATFIELD

23 MAR 2016 PM 5:00



RECEIVED
BL

2018 APR -2 P 2:10

PHOENIX, ARIZONA

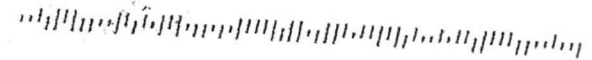
U S Dept of Interior

B L M

ONE^N. CENTRAL AVE

PHOENIX, AZ 85004-442

85004-442700



United States Department of the Interior
Bureau of Land Management
DIV OF LANDS, MINRLS & ENERGY
ONE N CENTRAL AVE
PHOENIX, AZ 85004 -4427
Phone: 602-417-9200

Receipt

No: 4128718

Transaction #: 4242337	
Date of Transaction: 04/03/2018	
CUSTOMER:	
	ROY E STEPHENS 3499 STRATFIELD DR NE BROOKHAVEN,GA 30319-2530 US

LINE #	QTY	DESCRIPTION	REMARKS	UNIT PRICE	TOTAL
1	1.00	LOCATABLE MINERALS / MINING CLAIMS- NOT NEW-UNADJUD,ONE AUTH NO. ONLY / MINING CLAIM MONEY RECEIVED CASES: AMC448319/\$30.00	NOI 2018/3 WAV	- n/a -	30.00
TOTAL:					\$30.00

PAYMENT INFORMATION				
1	AMOUNT:	30.00	POSTMARKED:	N/A
	TYPE:	CHECK	RECEIVED:	04/02/2018
	CHECK NO:	1185		
	NAME:	STEPHENS, ROY E 3499 STRATFIELD DR NE BROOKHAVEN GA 30319-2530 US		

REMARKS
WAIVER DOESN'T APPEAR TO BE THE ORIGINAL

This receipt was generated by the automated BLM Collections and Billing System and is a paper representation of a portion of the official electronic record contained therein.

UNITED STATES
DEPARTMENT OF THE INTERIOR
BUREAU OF LAND MANAGEMENT

MAINTENANCE FEE WAIVER CERTIFICATION

SEE INSTRUCTIONS ON PAGE 2

244

AMC 356454
AMC 356554
AMC 356566

FORM APPROVED

OMB NO. 1004-0114

Expires: January 31, 2020

AMC 431562

1. This small miner waiver is filed for the assessment year beginning on September 1, 2017 and ending on September 1, 2018
2. The undersigned and all related parties owned ten or fewer mining claims, mill, or tunnel sites located and maintained on Federal lands in the United States of America on September 1, 2017
3. The undersigned have performed the assessment work required by law for each mining claim listed prior to filing this waiver and understand that by filing this form, the undersigned must file an affidavit of assessment work with the Bureau of Land Management (BLM) by the December 30th following the filing of this waiver.
4. The undersigned understand that if the assessment work obligation has not yet come due under 30 U.S.C. 28 (for those claims in their first assessment year only), a notice of intent to hold reciting this condition must be recorded by the December 30th following the filing of this waiver.
5. The undersigned understand that mill and tunnel sites may also be listed on this waiver and be waived from payment of the maintenance fee, and that a notice of intent to hold for these sites is required to be filed with the BLM by the December 30th following the filing of this waiver.
6. The undersigned understand and acknowledge that pursuant to 43 U.S.C. 1212 and 18 U.S.C. 1001, the filing or recording of a false, fictitious, or fraudulent document with the BLM may result in a fine of up to \$250,000, a prison term not to exceed five years, or both.
7. The mining claims, mill or tunnel sites for which this waiver from payment of the maintenance fees is requested are

CLAIM OR SITE NAME	BLM RECORDATION SERIAL NUMBER
1. Camelot # 1	✓ AMC 35, 64, 54
2. " " # 2	AMC 35, 65, 54
3. " " # 3	AMC 35, 65, 55
4. " " # 4	AMC 35, 65, 66
5. Camelot # 7	AMC 35, 65, 67
6. " " # 8	AMC 35, 65, 68
7. " " # 9	
8.	
9. Camelot # 4	AMC 43, 15, 62
10.	AMC 43, 15, 62 431562

The owner(s) (claimant(s)) of the above mining claims and sites are:

ADVANCED ENERGY & ENVIRONMENTAL SYSTEMS, INC.

(Owner's Name - Please Print)

(Owner's Signature)

3499 STRATFIELD DR.

(Owner's Mailing Address)

Atlanta,

(City)

GA 30319

(State)

(Zip Code)

(Owner's Name - Please Print)

Ray E. Stephens, President
Advanced Energy & Environment Systems, Inc.

(Owner's Signature)

(Owner's Mailing Address)

(City)

(State)

(Zip Code)

(Owner's Name - Please Print)

ENTERED
AC 483
SEP 12 2017
BY: PB

(Owner's Mailing Address)

(City)

(State)

(Zip Code)

(Owner's Name - Please Print)

(Owner's Signature)

(Owner's Mailing Address)

(City)

(State)

(Zip Code)

(Continued on page 2)

NW CHECK

74.

RECEIVED
BLM AZ STATE OFFICE
2017 AUG 22 A 7:56
PHOENIX, ARIZONA

(Owner's Name - Please Print)

(Owner's Signature)

(Owner's Mailing Address)

(City)

(State)

(Zip Code)

(Owner's Name - Please Print)

(Owner's Signature)

(Owner's Mailing Address)

(City)

(State)

(Zip Code)

(Owner's Name - Please Print)

(Owner's Signature)

(Owner's Mailing Address)

(City)

(State)

(Zip Code)

(Owner's Name - Please Print)

(Owner's Signature)

(Owner's Mailing Address)

(City)

(State)

(Zip Code)

18 U.S.C. 1061 and 43 U.S.C. 1212 make it a crime for any person knowingly and willfully to make to any department or agency of the United States any false, fictitious or fraudulent statements or representations as to any matter within its jurisdiction.

BLM FORM 1000-1

1. This certification is made under the provisions of 43 U.S.C. § 1714 and 43 U.S.C. § 1820b, and the regulations thereunder (43 CFR Part 2820).
2. The claimant(s) must fill in the claims in paragraph 1 for the beginning and ending of the assessment year for which this waiver is sought.
3. The claimant(s) must fill in the date in paragraph 2 for the beginning of the assessment year for which this waiver is sought.
4. All claim and site names and BLM serial numbers must be listed for the mining claims, mill sites, and tunnel sites for which the waiver is sought.
5. All owners of the mining claims, mill sites, and tunnel sites and their addresses must be listed.
6. This waiver form must be signed by all the claimants or their designated agent, in original form. If an agent is designated, a notarized designation of agent, signed by all of the claimants with proper address given, must be submitted with this waiver.
7. This form must be filed no later than September 1st for the upcoming assessment year in the BLM State Office where the mining claims or sites are located, or the waiver cannot be granted by the BLM. (Example: To claim a waiver for the assessment year 2012, which begins on September 1, 2011, you must qualify for and file for a waiver no later than September 1, 2011, to the proper BLM State Office.)
8. For all mining claims which require assessment work, you must record an affidavit of labor on or before the December 31st immediately following the filing of this waiver. For all other mining claims or sites waived, you must record a notice of intent to hold on or before the December 31st immediately following the filing of this waiver.
9. Mill and tunnel sites may also be listed on this waiver and be covered from payment of the maintenance fee. A notice of intent to hold for these sites is required to be filed by the December 31st following the filing of this waiver.

RECEIVED
BLM AZ STATE OFFICE
2017 AUG 22 A 7:56
PHOENIX, ARIZONA

UNITED STATES DEPARTMENT OF THE INTERIOR
BUREAU OF LAND MANAGEMENT

MC NATIONWIDE CLAIMANT LISTING
September 12, 2017

Cust	AZ CLAIMANT	National Total
ADVANCED ENE & ENV SYSTEMS INC 3499 STRATFIELD DR NE BROOKHAVEN, GA 30319-2530	7	7

DEPARTMENT OF THE INTERIOR
BUREAU OF LAND MANAGEMENT
MINING CLAIMSMC Customer Information - With Serial No. and Claim Name
ACTIVE CLAIMS

Admin State: AZ

Geo State: AZ

ADVANCED ENE & ENV SYSTEMS INC
3499 STRATFIELD DR NE
BROOKHAVEN, GA 30319-2530

CUSTOMER ID: 2212699

<u>Serial No.</u>	<u>Claim Name/Number</u>	<u>Lead Serial No.</u>	<u>Disposition</u>
AMC356454	CAMELOT NO 1	AMC356454	ACTIVE
AMC356554	CAMELOT #2	AMC356554	ACTIVE
AMC356555	CAMELOT #3	AMC356554	ACTIVE
AMC356566	CAMELOT #7	AMC356566	ACTIVE
AMC356567	CAMELOT 8	AMC356566	ACTIVE
AMC356568	CAMELOT 9	AMC356566	ACTIVE
AMC431562	CAMELOT #4	AMC431562	ACTIVE

Number of ACTIVE cases: 7

When Recorded Return Document to:

ROY E STEPHENS
3499 STARTFIELD DR.
ATLANTA, GA 30319

☐ Check here if this is a change of address.

Telephone: 404 262 0386

E-mail address: RSTEP54332@AOL

356454

356554

356566

431562

AFFIDAVIT OF PERFORMANCE OF ANNUAL WORK

1. State of Arizona, County of YAVAPAI ss:

2. I (Name) ROY E. STEPHENS

3. Reside at (Address) 3499 STRATFIELD DR.

City ATLANTA County DEKLAB

State GA Zip 30319 being duly sworn, depose and say that I am a citizen of the United States, more than eighteen years of age, and that all of the facts set forth in this affidavit, subject to the provisions and penalties of 18 U.S.C. 1001 pertaining to the filing of false, fictitious, or fraudulent statements with the United States, are true and correct according to the best of my knowledge, information and belief.

4. Owner's name and address (If not shown in Items 1-3 above).

ADVANCED ENERGY & ENVIRONMENTAL SYSTEMS, INC.

5. That I am personally acquainted with the mining claim(s). The work and improvements were made by and at the expense of the owner(s) of said claim(s). Said contiguous group of claims, listed on this document, are situated in the

COLUMBIA (optional) Mining District; YAVAPAI County, Arizona.

Line No.	AMC NUMBER	CLAIM/SITE NAME	COUNTY RECORDER DATA (If available)	TWP	RNG	SEC
1	356454	CAMELOT #1	YAVAPAI, AZ	T8N	W	11
2	356554	" " #2	" " "	" "	" "	11
3	356555	" " #3	" " "	" "	" "	11
4	356566	" " #7	" " "	" "	" "	14
5	35,65,67	" " #8	" " "	" "	" "	14
6	35,65,68	" " #9	" " "	" "	" "	14


Form: MCF108

Revised July 2014

Page 1 of 2

ENTERED
SEP 14 2017
BY: RAM

AFFIDAVIT OF PERFORMANCE OF ANNUAL WORK – page 2



7	1/31562	CAMELOT #4	YAVAPAI, AZ	T&N	W	17
8						
9						
10						

6. That between the dates starting at 12 o'clock noon on September 1, 20 16 and ending at 12 o'clock noon on September 1, 20 17 at least \$ 4,000.00 dollars worth of work and improvements were done and performed upon said claim(s) or upon one or more of a contiguous group of claims for the benefit of all, wholly or partly outside of a contiguous group of claims for the benefit of all, not including the location work.

7. That the following persons were employed to perform the work and improvements described herein: DAVE BURNS & ROBERT MCELVAIN

8. That the work and improvements performed were: ESTABLISHING, MARKING, STUDYING TERRAIN, SAMPLING, DIGGING & ANALYZING.


9. Dated: 8-17-17 Signature: Roy E. Stephens Roy E. Stephens

SUBSCRIBED AND SWORN TO before me, a Notary Public, this 19 day of AUG 20 17

By: Steven Cox

Notary Public Steven Cox

My Commission Expires 04/08/2019



SEAL

Bureau of Land Management
Arizona State Office
www.blm.gov/az

No. of Claims:	<u>1</u>	x \$10 =	<u>10</u>
Check No.:	<u>1120</u>	Init.	<u>[Signature]</u>
Receipt No.:	<u>3975837</u>		
For BLM Use Only			

Form: MCF108
Revised July 2014
Page 2 of 2

Mr. Eric Gong,
BLM
Phoenix, AZ

September 6, 2017
Re: Affidavit of Performance
of Annual work

Dear Eric,

Would you kindly record the attached document, which is accompanied by a check for \$70.00 payable to the BLM for recording fee.

Regards.

Sincerely,


Roy E. Stephens, President

Advanced Energy and Environmental Systems, Inc., claim name: Camelot.

RECEIVED
BLM AZ STATE OFFICE
2017 SEP 11 PM 3:18
PHOENIX, ARIZONA

R. Stephens
3499 Stratfield Dr.
Atlanta, Ga 30319

U.S. AIR MAIL OFFICE

SEP 11 P 3 10

PHOENIX, ARIZONA

ATTN:
ERIC GONG
1/6 PUBLIC
Room



7017 0530 0001 0314 9700

UNITED STATES
POSTAL SERVICE

1000

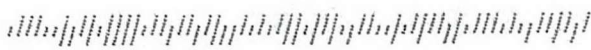


85004

U.S. POSTAGE
PAID
ATLANTA, GA
30341
SEP 07 17
AMOUNT
\$6.59
R2304M111273-21

Bureau of Land Management, State office
One North Central Ave.
Ste. #800
Phoenix, AZ. 85004

8500484427 C041



United States Department of the Interior
Bureau of Land Management
DIV OF LANDS, MINRLS & ENERGY
ONE N CENTRAL AVE
PHOENIX, AZ 85004 -4427
Phone: 602-417-9200

Receipt

No: 3975831

Transaction #: 4085863	
Date of Transaction: 09/12/2017	
CUSTOMER:	
	ROY E STEPHENS 3499 STRATFIELD DR NE ATLANTA,GA 30319-2530 US

LINE #	QTY	DESCRIPTION	REMARKS	UNIT PRICE	TOTAL
1	1.00	LOCATABLE MINERALS / MINING CLAIMS- NOT NEW-UNADJUD,ONE AUTH NO. ONLY / MINING CLAIM MONEY RECEIVED CASES: AMC356454/\$70.00	POL 2017/7	- n/a -	70.00
TOTAL:					\$70.00

PAYMENT INFORMATION				
1	AMOUNT:	70.00	POSTMARKED:	09/07/2017
	TYPE:	CHECK	RECEIVED:	09/11/2017
	CHECK NO:	1120		
	NAME:	STEPHENS, ROY E 3499 STRATFIELD DR NE ATLANTA GA 30319-2530 US		

REMARKS

This receipt was generated by the automated BLM Collections and Billing System and is a paper representation of a portion of the official electronic record contained therein.

When Recorded Return Document to:

ROY E. STEPHENS
3499 STRATFIELD DR.
ATLANTA 30319

356454
356554
356566
431562

☐ Check here if this is a change of address.

Telephone: 404-262-0386

E-mail address: RSTEP@AOL.COM

AFFIDAVIT OF PERFORMANCE OF ANNUAL WORK

1. State of Arizona, County of YAVAPAI SS:

2. I (Name) ROY E. STEPHENS

3. Reside at (Address) 3499 STRATFIELD DR.

City ATLANTA County DEKALB

BLM
Date
Stamp

RECEIVED
BLM AZ STATE OFFICE
2016 AUG 19 PM 1:47
PHOENIX, ARIZONA

State GA Zip 30319 being duly sworn, depose and say that I am a citizen of the United States, more than eighteen years of age, and that all of the facts set forth in this affidavit, subject to the provisions and penalties of 18 U.S.C. 1001 pertaining to the filing of false, fictitious, or fraudulent statements with the United States, are true and correct according to the best of my knowledge, information and belief.

4. Owner's name and address (If not shown in Items 1-3 above).

5. That I am personally acquainted with the mining claim(s). The work and improvements were made by and at the expense of the owner(s) of said claim(s). Said contiguous group of claims, listed on this document, are situated in the

COLUMBIA (optional) Mining District; YAVAPAI County, Arizona.

Line No.	AMC NUMBER	CLAIM/SITE NAME	COUNTY RECORDER DATA (If available)	TWP	RNG	SEC
1	356454	CAMELOT #1	YAVAPAI, AZ BK 3949 P. 873	T8N	W	11
2	356554	CAMELOT #2	YAVAPAI, AZ BK 3959 P. 949	T8N	W	11
3	356555	CAMELOT #3	YAVAPAI, AZ BK 3959 P. 950	T8N	W	11
4	356566	CAMELOT #7	YAVAPAI, AZ BK 3961 P. 3	T8N	W	11
5	356567	CAMELOT #8	YAVAPAI, AZ BK 3961 P. 4	T8N	W	11
6	356568	CAMELOT #9	YAVAPAI, AZ BK 3961 P. 5	T8N	W	11

BLM
Date
Stamp

2016 AUG 19 PM 4:17
PHOENIX, ARIZONA

RECEIVED
BLM AZ STATE OFFICE

7	431562	CAMELOT ^{#4}	YAVAPAI, AZ	T8N	W	17
8						
9						
10						

6. That between the dates starting at 12 o'clock noon on September 1, 20 15 and ending at 12 o'clock noon on September 1, 20 16 at least \$ 4,000.00 dollars worth of work and improvements were done and performed upon said claim(s) or upon one or more of a contiguous group of claims for the benefit of all, wholly or partly outside of a contiguous group of claims for the benefit of all, not including the location work.

7. That the following persons were employed to perform the work and improvements described herein: DAVE BURNS + ROBERT McELVAIN

8. That the work and improvements performed were: ESTABLISHING MARKING, STUDYING TERRAIN, SAMPLING, DIGGING + ANALYZING

9. Dated: 8-17-16 Signature: Reg E Stephens

SUBSCRIBED AND SWORN TO before me, a Notary Public, this 17 day of AUGUST 20 16


By: ALEXIS FALLEN

Notary Public: Alexis Fallen

My Commission Expires 7/5/2020

Bureau of Land Management
Arizona State Office
www.blm.gov/az

No. of Claims: 7 x \$10 = \$70.00
Check No.: 9778 Init. AS
Receipt No.: 3636713
For BLM Use Only



Form: MCF108
Revised July 2014
Page 2 of 2

United States Department of the Interior
Bureau of Land Management
DIV OF LANDS, MINRLS & ENERGY
ONE N CENTRAL AVE
PHOENIX, AZ 85004 -4427
Phone: 602-417-9200

Receipt

No: 3636713


Transaction #: 3740581	
Date of Transaction: 08/22/2016	
CUSTOMER:	
	ADVANCED ENERGY & ENVIRONMENTAL SYSTEMS INC 3499 STRATFIELD DR NE ATLANTA,GA 30319-2530 US

LINE #	QTY	DESCRIPTION	REMARKS	UNIT PRICE	TOTAL
1	1.00	LOCATABLE MINERALS / MINING CLAIMS-NOT NEW-UNADJUD,ONE AUTH NO. ONLY / MINING CLAIM MONEY RECEIVED CASES: AMC356454/\$70.00	WAIVER 2017 - 7 / POL 2016 - 7	- n/a -	70.00
TOTAL:					\$70.00

PAYMENT INFORMATION				
1	AMOUNT:	70.00	POSTMARKED:	08/17/2016
	TYPE:	CHECK	RECEIVED:	08/19/2016
	CHECK NO:	9778		
	NAME:	STEPHENS, ROY E 3499 STRATFIELD DR NE ATLANTA GA 30319-2530 US		

REMARKS

This receipt was generated by the automated BLM Collections and Billing System and is a paper representation of a portion of the official electronic record contained therein.

ENTERED
AUG 23 2016
BY: 

R. Stephens
3499 STRATFIELD DR.
ATLANTA, GA 30319


RECEIVED
BLM AZ STATE OFFICE

2016 AUG 19 P 1:33

PHOENIX, ARIZONA

ATLANTA METRO 300

17 AUG 2016 PM 4 L



U S Dept of Interior
BUREAU OF LAND MANAGEMENT
ARIZONA STATE OFFICE
1 NORTH CENTRAL AVE SUITE 800
Phoenix, AZ 85004

85004-442700



UNITED STATES
DEPARTMENT OF THE INTERIOR
BUREAU OF LAND MANAGEMENT
MAINTENANCE FEE WAIVER CERTIFICATION

1347

[Signature]

356454 356566
356554 431562

FORM APPROVED
OMB NO. 1004-0114
Expires: October 31, 2016

SEE INSTRUCTIONS ON PAGE 2

1. This small miner waiver is filed for the assessment year beginning on September 1, 2016 and ending on September 1, 2017.
2. The undersigned and all related parties owned ten or fewer mining claims, mill, or tunnel sites located and maintained on Federal lands in the United States of America on September 1, 2016.
3. The undersigned have performed the assessment work required by law for each mining claim listed prior to filing this waiver and understand that by filing this form, the undersigned must file an affidavit of assessment work with the Bureau of Land Management (BLM) by the December 30th following the filing of this waiver.
4. The undersigned understand that if the assessment work obligation has not yet come due under 30 U.S.C. 28 (for those claims in their first assessment year only), a notice of intent to hold reciting this condition must be recorded by the December 30th following the filing of this waiver.
5. The undersigned understand that mill and tunnel sites may also be listed on this waiver and be waived from payment of the maintenance fee, and that a notice of intent to hold for these sites is required to be filed with the BLM by the December 30th following the filing of this waiver.
6. The undersigned understand and acknowledge that pursuant to 43 U.S.C. 1212 and 18 U.S.C. 1001, the filing or recording of a false, fictitious, or fraudulent document with the BLM may result in a fine of up to \$250,000, a prison term not to exceed five years, or both.
7. The mining claims, mill or tunnel sites for which this waiver from payment of the maintenance fees is requested are:

CLAIM OR SITE NAME	BLM RECORDATION SERIAL NUMBER
1. CAMELOT #1	AMC 35, 64, 54 ✓
2. CAMELOT #2	AMC 35, 65, 54
3. CAMELOT #3	AMC 35, 65, 55
4.	
5.	
6.	
7. CAMELOT #7	AMC 35, 65, 66
8. CAMELOT #8	AMC 35, 65, 67
9. CAMELOT #9	AMC 35, 65, 68
10. CAMELOT #4	AMC 43, 15, 62

The owner(s) (claimants) of the above mining claims and sites are:

Troy E. Stephens, PRES
TROY E. STEPHENS

ADVANCED ENERGY + ENVIRONMENTAL SYSTEMS, INC.

(Owner's Name - Please Print)

(Owner's Signature)

3499 STRATFIELD DR.

(Owner's Mailing Address)

ATLANTA, GA

(City)

30319

(State) (Zip Code)

AC 483 (2017)

(Owner's Name - Please Print)

ENTERED SEP 06 2016

(Owner's Signature)

(Owner's Mailing Address)

(City)

(State) (Zip Code)

(Owner's Name - Please Print)

(Owner's Signature)

(Owner's Mailing Address)

(City)

(State) (Zip Code)

(Owner's Name - Please Print)

(Owner's Signature)

(Owner's Mailing Address)

(City)

(State) (Zip Code)

(Continued on page 2)

RECEIVED
BLM AZ STATE OFFICE
2016 AUG 19 PM 1:47
PHOENIX, ARIZONA

UNITED STATES
DEPARTMENT OF THE INTERIOR
BUREAU OF LAND MANAGEMENT
MAINTENANCE FEE WAIVER CERTIFICATION

451

356 454
356 554
356 566
FORM APPROVED
OMB NO. 1004-0114
Expires: October 31, 2016
431562

SEE INSTRUCTIONS ON PAGE 2

1. This small miner waiver is filed for the assessment year beginning on September 1, 2015 and ending on September 1, 2016.
2. The undersigned and all related parties owned ten or fewer mining claims, mill, or tunnel sites located and maintained on Federal lands in the United States of America on September 1, 2015.
3. The undersigned have performed the assessment work required by law for each mining claim listed prior to filing this waiver and understand that by filing this form, the undersigned must file an affidavit of assessment work with the Bureau of Land Management (BLM) by the December 30th following the filing of this waiver.
4. The undersigned understand that if the assessment work obligation has not yet come due under 30 U.S.C. 28 (for those claims in their first assessment year only), a notice of intent to hold reciting this condition must be recorded by the December 30th following the filing of this waiver.
5. The undersigned understand that mill and tunnel sites may also be listed on this waiver and be waived from payment of the maintenance fee, and that a notice of intent to hold for these sites is required to be filed with the BLM by the December 30th following the filing of this waiver.
6. The undersigned understand and acknowledge that pursuant to 43 U.S.C. 1212 and 18 U.S.C. 1001, the filing or recording of a false, fictitious, or fraudulent document with the BLM may result in a fine of up to \$250,000, a prison term not to exceed five years, or both.
7. The mining claims, mill or tunnel sites for which this waiver from payment of the maintenance fees is requested are:

CLAIM OR SITE NAME	BLM RECORDATION SERIAL NUMBER
1. CAMELOT #1	AMC 35, 64, 54 ✓
2. CAMELOT #2	AMC 35, 65, 54
3. CAMELOT #3	AMC 35, 65, 55
4.	
5. CAMELOT #7	AMC 35, 65, 66
6. CAMELOT #8	AMC 35, 65, 67
7. CAMELOT #9	AMC 35, 65, 68
8.	
9. CAMELOT #4	AMC 43, 15, 62
10.	

The owner(s) (claimants) of the above mining claims and sites are:

ADVANCED ENERGY + ENVIRONMENTAL SYSTEMS, INC. Roy E. Stephens, PRES.	
(Owner's Name - Please Print)	(Owner's Signature) ROY E. STEPHENS
3499 STRATFIELD DR	ATLANTA GA 30319
(Owner's Mailing Address)	(City) (State) (Zip Code)

(Owner's Name - Please Print)	(Owner's Signature)
(Owner's Mailing Address)	(City) (State) (Zip Code)

(Owner's Name - Please Print)	(Owner's Signature)
(Owner's Mailing Address)	(City) (State) (Zip Code)

(Owner's Name - Please Print)	(Owner's Signature)
(Owner's Mailing Address)	(City) (State) (Zip Code)

(Continued on page 2)

INTERESTED
SEP 10 2015
483 BY: Rm

NW
9/10/2015
m

(Owner's Name - Please Print)	(Owner's Signature)		
(Owner's Mailing Address)	(City)	(State)	(Zip Code)
(Owner's Name - Please Print)	(Owner's Signature)		
(Owner's Mailing Address)	(City)	(State)	(Zip Code)
(Owner's Name - Please Print)	(Owner's Signature)		
(Owner's Mailing Address)	(City)	(State)	(Zip Code)
(Owner's Name - Please Print)	(Owner's Signature)		
(Owner's Mailing Address)	(City)	(State)	(Zip Code)

18 U.S.C. 1001 and 43 U.S.C. 1212 make it a crime for any person knowingly and willfully to make to any department or agency of the United States any false, fictitious or fraudulent statements or representations as to any matter within its jurisdiction.

INSTRUCTIONS

1. This certification is made under the provisions of 43 U.S.C. § 1744 and 30 U.S.C. §28-28k and the regulations thereunder (43 CFR Part 3830).
2. The claimant(s) must fill in the dates in paragraph 1 for the beginning and ending of the assessment year for which this waiver is sought.
3. The claimant(s) must fill in the date in paragraph 2 for the beginning of the assessment year for which this waiver is sought.
4. All claim and site names and BLM serial numbers must be listed for the mining claims, mill sites, and tunnel sites for which the waiver is sought.
5. All owners of the mining claims, mill sites, and tunnel sites and their addresses must be given.
6. This waiver form must be signed by all the claimants or their designated agent, in original form. If an agent is designated, a notarized designation of agent, signed by all of the claimants with proper address given, must be submitted with this waiver.
7. This form must be filed no later than September 1st for the upcoming assessment year in the BLM State Office where the mining claims or sites are recorded, or the waiver cannot be granted by the BLM. (Example: To obtain a waiver for the assessment year 2012, which begins on September 1, 2011, you must qualify for and file for a waiver no later than September 1, 2011, in the proper BLM State Office.)
8. For all mining claims which require assessment work, you must record an affidavit of labor on or before the December 30th immediately following the filing of this waiver. For all other mining claims or sites waived, you must record a notice of intent to hold on or before the December 30th immediately following the filing of this waiver.
9. Mill and tunnel sites may also be listed on this waiver and be waived from payment of the maintenance fee. A notice of intent to hold for these sites is required to be filed by the December 30th following the filing of this waiver.

RECEIVED
 BLM STATE OFFICE
 PHOENIX, ARIZONA
 JUN 28 P 3:31

FOR OFFICIAL USE ONLY

When Recorded Return Document to.

ROY E. STEPHENS
3499 STRATFIELD DR.
ATLANTA, GA 30319

☐ Check here if this is a change of address.

Telephone: 404-262-0386

E-mail address: RStep 54332@AOL.COM

→ RStep 54332@AOL.COM

AFFIDAVIT OF PERFORMANCE OF ANNUAL WORK

1. State of Arizona, County of YAVAPAI ss:

2. I (Name) ROY E. STEPHENS

3. Reside at (Address) 3499 STRATFIELD DR.

City ATLANTA, GA County DEKALB

BLM
Date
Stamp

RECEIVED
BLM AZ STATE OFFICE
2015 AUG 28 P 3:31
PHOENIX, ARIZONA

State GA Zip 30319 being duly sworn, depose and say that I am a citizen of the United States, more than eighteen years of age, and that all of the facts set forth in this affidavit, subject to the provisions and penalties of 18 U.S.C. 1001 pertaining to the filing of false, fictitious, or fraudulent statements with the United States, are true and correct according to the best of my knowledge, information and belief.

4. Owner's name and address (If not shown in Items 1-3 above).

ADVANCED ENERGY + ENVIRONMENTAL SYSTEMS, INC.
3499 STRATFIELD DRIVE, ATLANTA, GA 30319

5. That I am personally acquainted with the mining claim(s). The work and improvements were made by and at the expense of the owner(s) of said claim(s). Said contiguous group of claims, listed on this document, are situated in the

COLUMBIA (optional) Mining District; YAVAPAI County, Arizona.

Line No.	AMC NUMBER	CLAIM/SITE NAME	COUNTY RECORDER DATA (If available)	TWP	RNG	SEC
1	356454	CAMELOT #1	YAVAPAI, AZ BK3949 P. 873	T8N	W	11
2	356554	CAMELOT #2	YAVAPAI, AZ BK3959 P. 949	T8N	W	11
3	356555	CAMELOT #3	YAVAPAI, AZ BK3959 P. 950	T8N	W	11
4	356566	CAMELOT #7	YAVAPAI, AZ BK3961 P. 3	T8N	W	11
5	356567	CAMELOT #8	YAVAPAI, AZ BK3961 P. 4	T8N	W	11
6	356568	CAMELOT #9	YAVAPAI, AZ BK3961 P. 5	T8N	W	11

AFFIDAVIT OF PERFORMANCE OF ANNUAL WORK – page 2

RECEIVED
BLM AZ STATE OFFICE

2015 AUG 28 P 3:31

PHOENIX, ARIZONA

BLM
Date
Stamp

7	43.1562	CAMELOT #4	YAVAPAI, AZ	TEN	W	11
8						
9						
10						

6. That between the dates starting at 12 o'clock noon on September 1, 20 14 and ending at 12 o'clock noon on September 1, 20 15 at least \$ 4,000.00 dollars worth of work and improvements were done and performed upon said claim(s) or upon one or more of a contiguous group of claims for the benefit of all, wholly or partly outside of a contiguous group of claims for the benefit of all, not including the location work.

7. That the following persons were employed to perform the work and improvements described herein: DAVE BURNS + ROBERT MACELVAIN

8. That the work and improvements performed were: ESTABLISHING ESTABLISHING MARKINGS, STUDYING TERRAIN, SAMPLING, DIGGING + ANALYZING

9. Dated: 8-24-15 Signature: Roy E. Stephens, Pres. ADVANCED ENGINEERING & ENVIRONMENTAL SYSTEMS, INC.

SUBSCRIBED AND SWORN TO before me, a Notary Public, this 24 day of Aug 20 15

By: Roy E. Stephens

Notary Public Victor L. Proctor

My Commission Expires NOV. 30, 2015

Bureau of Land Management
Arizona State Office
www.blm.gov/az



No. of Claims: 7 x \$10 = 70.00

Check No.: 9530 Init. _____

Receipt No.: _____

For BLM Use Only

Form: MCF108
Revised July 2014
Page 2 of 2

LOIS M. STEPHENS 08-80
ROY E. STEPHENS
PH. 404-262-0386
3499 STRATFIELD DRIVE NE
ATLANTA, GA 30319

64-7133/2611

9530.

DATE 8-24-15

PAY TO
THE ORDER OF

REORDER YAVAPAI COUNTY, AZ \$ 70.00

Seventy dollars

00 DOLLARS

 **ASSOCIATED**
CREDIT UNION
Better than a Bank.
Atlanta, Georgia

MEMO
AFFIDAVIT OF WORK CAMELOT
ADV ENG. ENVR.
SYS INC.

Roy E. Stephens MP

⑆261171338⑆11000000263217⑈9530

SPECIALTY GRAY

PHOENIX, ARIZONA

2015 AUG 28 P 3:31

RECEIVED
BLM AZ STATE OFFICE



YAVAPAI COUNTY RECORDER

1015 FAIR STREET, RM. 228
PRESCOTT, AZ 86305
(928) 771-3244 FAX (928) 771-3258

DATE: August 27th, 2015

TO: ROY STEPHENS
3499 STRATFIELD DR
ATLANTA, GA 30319

RE: ADL

The above-referenced document is being returned to you WITHOUT being recorded for the following reason(s):

NOTES: THE FEE TO RECORD THE AFFIDAVIT OF LABOR IS \$15.00 AS LONG AS THE DOCUMENT IS 5 PAGES OR LESS NO MATTER HOW MANY CLAIM NAMES ARE LISTED. THERE IS NOT A FEE FOR EACH CLAIM NAME LISTED; ALL ARE INCLUDED IN THE BASIC \$15.00 FEE.

PLEASE SEE THE ENCLOSED FEE SCHEDULE.

*REASON FOR
NOTE:
SECOND FILING
OF AFFIDAVIT,
CORRECT AMOUNT
OF CHECK
Sent 8-31-15*

PHOENIX, ARIZONA

2015 SEP -8 P 1:51

RECEIVED
BLM ARIZONA OFFICE

If you wish your document recorded, please correct as noted above and return to this office with the **proper fees and/or paperwork.**

Thank you,

Check #: 9530

Tamera
Deputy Recorder

When Recorded Return Document to:

ROY E STEPHENS
3499 STRATFIELD DRIVE
ATLANTA, GA 30319

☐ Check here if this is a change of address.

Telephone: 404-262-0386

E-mail address: RStep 54332 @ AOL.COM

AFFIDAVIT OF PERFORMANCE OF ANNUAL WORK

1. State of Arizona, County of YAVAPAI ss:

2. I (Name) ROY E. STEPHENS

3. Reside at (Address) 3499 STRATFIELD DRIVE

City ATLANTA County DEKALB

State GA Zip 30319 being duly sworn, depose and say that I am a citizen of the United States, more than eighteen years of age, and that all of the facts set forth in this affidavit, subject to the provisions and penalties of 18 U.S.C. 1001 pertaining to the filing of false, fictitious, or fraudulent statements with the United States, are true and correct according to the best of my knowledge, information and belief.

4. Owner's name and address (If not shown in Items 1-3 above). ADVANCED ENERGY & ENVIRONMENTAL SYSTEMS, INC.

5. That I am personally acquainted with the mining claim(s). The work and improvements were made by and at the expense of the owner(s) of said claim(s). Said contiguous group of claims, listed on this document, are situated in the

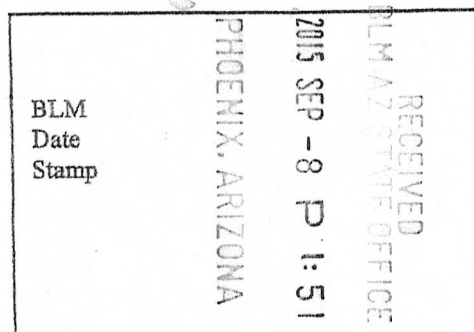
COLUMBIA (optional) Mining District; YAVAPAI County, Arizona.

Line No.	AMC NUMBER	CLAIM/SITE NAME	COUNTY RECORDER DATA (If available)	TWP	RNG	SEC
1	356454	CAMELOT # 1	YAVAPAI, AZ	T8N	W	11
2	356554	CAMELOT # 2	YAVAPAI, AZ	T8N	W	11
3	356555	CAMELOT # 3	YAVAPAI, AZ	T8N	W	11
4	356566	CAMELOT # 4	YAVAPAI, AZ	T8N	W	11
5	356567	CAMELOT # 8	YAVAPAI, AZ	T8N	W	11
6	356568	CAMELOT # 9	YAVAPAI, AZ	T8N	W	11


Form: MCF108

Revised July 2014

Page 1 of 2



AFFIDAVIT OF PERFORMANCE OF ANNUAL WORK – page 2



7	43,1562	CAMELOT # 4	YAVAPAI, AZ	T8N	W	11
8						
9						
10						

6. That between the dates starting at 12 o'clock noon on September 1, 20 14 and ending at 12 o'clock noon on September 1, 20 15 at least \$ 4,000.00 dollars worth of work and improvements were done and performed upon said claim(s) or upon one or more of a contiguous group of claims for the benefit of all, wholly or partly outside of a contiguous group of claims for the benefit of all, not including the location work.

7. That the following persons were employed to perform the work and improvements described herein: _____

DAVE BURNS + ROBERT McELVAIN

8. That the work and improvements performed were: ESTABLISHING MARKINGS,

STUDYING TERRAIN, SAMPLING


9. Dated: 8-31-15 Signature: R. E. Stephens

SUBSCRIBED AND SWORN TO before me, a Notary Public, this 31 day of August 20 15

By: Jessica N Bass

Notary Public Jessica N Bass

My Commission Expires Sept. 17, 2018



Bureau of Land Management
Arizona State Office
www.blm.gov/az

No. of Claims: _____ x \$10 = _____
Check No.: _____ Init. _____
Receipt No.: _____
For BLM Use Only

Bureau of Land Management

Oct 1, 2015

Re: Affidavit of Annual Work
Advanced Energy and Environmental

Systems, Inc

.2015 - 0042336

3394112

356 454
356 554
356 566
431562

Dear Sir:

On 9-30-15 Eran Reyman of the BLM telephoned that a copy of the above Affidavit had been mailed to the BLM, but that the required check for \$70.00 for seven mailing claims to be recorded with the BLM had an incorrect payee listed.

The enclosed check is submitted to correct the above error, and is properly made payable to the BLM.

Please accept the enclosed check which names the BLM as payee.


Kindly dispose of the original check.

Thank you for correcting this error wherein the original check was made payable to Yavapai County.

Sincerely,

Roy Stephens
Roy Stephens, President
Advanced Energy and Environmental Systems, Inc.

RECEIPT # 3407993



RECEIVED
OCT 5 2015
PHOENIX, ARIZONA
P 3:28

When Recorded Return Document to:

2015-0042336 ADL Page: 1 of 2
09/03/2015 11:06:47 AM
Leslie M. Hoffman
OFFICIAL RECORDS OF YAVAPAI COUNTY \$15.00
ROY STEPHENS

ROY E. STEPHENS

3499 STRATFIELD DRIVE

ATLANTA, GA 30319

☐ Check here if this is a change of address.

Telephone: 404-262-0386

E-mail address: RStep 54332 @ AOL.COM

AFFIDAVIT OF PERFORMANCE OF ANNUAL WORK

1. State of Arizona, County of YAVAPAI ss:

2. I (Name) ROY E. STEPHENS

3. Reside at (Address) 3499 STRATFIELD DRIVE

City ATLANTA County DEKALB


State GA Zip 30319 being duly sworn, depose and say that I am a citizen of the United States, more than eighteen years of age, and that all of the facts set forth in this affidavit, subject to the provisions and penalties of 18 U.S.C. 1001 pertaining to the filing of false, fictitious, or fraudulent statements with the United States, are true and correct according to the best of my knowledge, information and belief.

4. Owner's name and address (if not shown in Items 1-3 above). ADVANCED ENERGY & ENVIRONMENTAL SYSTEMS, INC.

5. That I am personally acquainted with the mining claim(s). The work and improvements were made by and at the expense of the owner(s) of said claim(s). Said contiguous group of claims, listed on this document, are situated in the

COLUMBIA (optional) Mining District; YAVAPAI County, Arizona.

Line No.	AMC NUMBER	CLAIM/SITE NAME	COUNTY RECORDER DATA (if available)	TWP	RNG	SEC
1	356454	CAMELOT # 1	YAVAPAI, AZ	T8N	W	11
2	356554	CAMELOT # 2	YAVAPAI, AZ	T8N	W	11
3	356555	CAMELOT # 3	YAVAPAI, AZ	T8N	W	11
4	356566	CAMELOT # 4	YAVAPAI, AZ	T8N	W	11
5	356567	CAMELOT # 5	YAVAPAI, AZ	T8N	W	11
6	356568	CAMELOT # 6	YAVAPAI, AZ	T8N	W	11



7	43,1562	CAMELOT #4	YAVAPAI, AZ	TEN	W	LI
8						
9						
10						

6. That between the dates starting at 12 o'clock noon on September 1, 20 14 and ending at 12 o'clock noon on September 1, 20 15 at least \$ 4,000.00 dollars worth of work and improvements were done and performed upon said claim(s) or upon one or more of a contiguous group of claims for the benefit of all, wholly or partly outside of a contiguous group of claims for the benefit of all, not including the location work.

7. That the following persons were employed to perform the work and improvements described herein: DAVE BURNS + ROBERT McELVAIN

8. That the work and improvements performed were: ESTABLISHING MARKINGS, STUDYING TERRAIN, SAMPLING


9. Dated: 8-31-15 Signature: Rg E Stephens

SUBSCRIBED AND SWORN TO before me, a Notary Public, this 31 day of August 20 15

By: Jessica N Bass

Notary Public Jessica N Bass

My Commission Expires Sept. 17, 2018



Bureau of Land Management
Arizona State Office
www.blm.gov/az

No. of Claims:	<u>7</u>	x \$10 =	<u>\$70.00</u>
Check No.:	<u>9559</u>	Init.	<u>Net</u>
Receipt No.:	<u>3407993</u>		
For BLM Use Only			

United States Department of the Interior
Bureau of Land Management
LANDS/RECREATION & PLANNING
ONE N CENTRAL AVE
PHOENIX, AZ 85004 -2203
Phone: 602-417-9200

Receipt

No: 3407993

Transaction #: 3506706	
Date of Transaction: 10/06/2015	
CUSTOMER:	
	ROY E STEPHENS 3499 STRATFIELD DR NE ATLANTA, GA 30319-2530 US

LINE #	QTY	DESCRIPTION	REMARKS	UNIT PRICE	TOTAL
1	1.00	LOCATABLE MINERALS / MINING CLAIMS- NOT NEW-UNADJUD, ONE AUTH NO. ONLY / MINING CLAIM MONEY RECEIVED CASES: AMC356454/\$70.00	POL - 7 2015	- n/a -	70.00
TOTAL:					\$70.00

PAYMENT INFORMATION				
1	AMOUNT:	70.00	POSTMARKED:	10/02/2015
	TYPE:	CHECK	RECEIVED:	10/05/2015
	CHECK NO:	9559		
	NAME:	STEPHENS, ROY 3499 STRATFIELD DR NE ATLANTA GA 30319-2530 US		

REMARKS

This receipt was generated by the automated BLM Collections and Billing System and is a paper representation of a portion of the official electronic record contained therein.

ENTERED
OCT 08 2015
BY: *jr*

CERTIFIED MAIL

R. Stephens
3499 STRATFIELD DR.
ATLANTA, GA 30319



RECEIVED
BLM AUG 28 2015 0920 0000 6965 5995



1000



85004

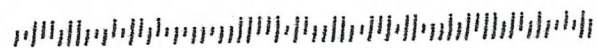
U.S. POSTAGE
PAID
ATLANTA, GA
30338
AUG 24, 15
AMOUNT
\$6.74
R2304H107689-06

2015 AUG 28 P 2:54

PHOENIX, ARIZONA

U S DEPT. OF INTERIOR
BUREAU OF LAND MANAGEMENT
ARIZONA STATE OFFICE
1 NORTH CENTRAL AVE. SUITE 800
PHOENIX, AZ 85004

8500434427



R. Stephens
349A STRATFIELD DRIVE
ATLANTA, GA.

RECEIVED
BLM ARIZONA STATE OFFICE

2015 SEP -8 P 1:39

PHOENIX, ARIZONA

BUREAU OF LAND MANAGEMENT


ARIZONA STATE OFFICE SUITE 800

PHOENIX, AZ 85004-4427

7014 0510 0002 1880 1349

PLACE STICKER AT TOP OF ENVELOPE TO THE RIGHT
OF THE RETURN ADDRESS, FOLD AT DOTTED LINE

CERTIFIED MAIL™



7014 0510 0002 1880 1349

6500434427

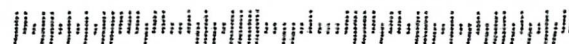


1000

U.S. POSTAGE
PAID
ATLANTA, GA
30341
AUG 31, 15
AMOUNT

\$3.94


R2304M111307-01



R. E. Stephens
3449 STRATFIELD DRIVE
ATLANTA, GA 30319

ATLANTA METRO 300

02 OCT 2015 PM 7 L




RECEIVED
FLM AZ STATE OFFICE

2015 OCT -5 P 3:00

PHOENIX, ARIZONA

BUREAU OF LAND MANAGEMENT
AZ STATE OFFICE
ONE NORTH CENTRAL AVE SUITE 800
PHOENIX, ARIZONA 85004-4427

85004442700



UNITED STATES 1326
DEPARTMENT OF THE INTERIOR
BUREAU OF LAND MANAGEMENT
MAINTENANCE FEE WAIVER CERTIFICATION

AMC 356454
356554
356566

FORM APPROVED
OMB NO. 1004-0114
Expires: October 31, 2016

SEE INSTRUCTIONS ON PAGE 2

1. This small miner waiver is filed for the assessment year beginning on September 1, 2014 and ending on September 1, 2015
2. The undersigned and all related parties owned ten or fewer mining claims, mill, or tunnel sites located and maintained on Federal lands in the United States of America on September 1, 2004
3. The undersigned have performed the assessment work required by law for each mining claim listed prior to filing this waiver and understand that by filing this form, the undersigned must file an affidavit of assessment work with the Bureau of Land Management (BLM) by the December 30th following the filing of this waiver.
4. The undersigned understand that if the assessment work obligation has not yet come due under 30 U.S.C. 28 (for those claims in their first assessment year only), a notice of intent to hold reciting this condition must be recorded by the December 30th following the filing of this waiver.
5. The undersigned understand that mill and tunnel sites may also be listed on this waiver and be waived from payment of the maintenance fee, and that a notice of intent to hold for these sites is required to be filed with the BLM by the December 30th following the filing of this waiver.
6. The undersigned understand and acknowledge that pursuant to 43 U.S.C. 1212 and 18 U.S.C. 1001, the filing or recording of a false, fictitious, or fraudulent document with the BLM may result in a fine of up to \$250,000, a prison term not to exceed five years, or both.
7. The mining claims, mill or tunnel sites for which this waiver from payment of the maintenance fees is requested are:

CLAIM OR SITE NAME		BLM RECORDATION SERIAL NUMBER
1.	CAMELOT #1	✓ AMC 356454
2.	CAMELOT #2	AMC 356554
3.	CAMELOT #3	AMC 356555
4.		
5.	CAMELOT #7	AMC 356566
6.	CAMELOT #8	AMC 356567
7.	CAMELOT #9	AMC 356568
8.		
9.		
10.		

The owner(s) (claimants) of the above mining claims and sites are:

ADVANCED ENERGY & ENVIRONMENTAL SYSTEMS, INC.

(Owner's Name - Please Print)

BY:
Roy E. Stephens,
PRESIDENT

(Owner's Signature)

3499 STRATFIELD DR.

(Owner's Mailing Address)

ATLANTA

(City)

GA

(State)

30319

(Zip Code)

(Owner's Name - Please Print)

(Owner's Signature)

(Owner's Mailing Address)

(City)

(State)

(Zip Code)

(Owner's Name - Please Print)

(Owner's Signature)

(Owner's Mailing Address)

(City)

(State)

(Zip Code)

(Owner's Name - Please Print)

(Owner's Signature)

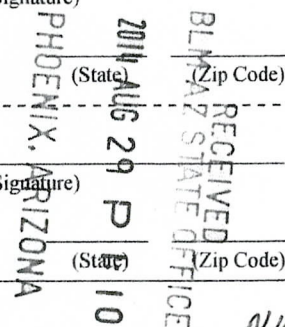

(Owner's Mailing Address)

(City)

(State)

(Zip Code)

(Continued on page 2)



NW
9/23/2014

(Owner's Name - Please Print)

(Owner's Signature)

(Owner's Mailing Address)

(City)

(State)

(Zip Code)

(Owner's Name - Please Print)

(Owner's Signature)

(Owner's Mailing Address)

(City)

(State)

(Zip Code)

(Owner's Name - Please Print)

(Owner's Signature)

(Owner's Mailing Address)

(City)

(State)

(Zip Code)

(Owner's Name - Please Print)

(Owner's Signature)

(Owner's Mailing Address)

(City)

(State)

(Zip Code)

18 U.S.C. 1001 and 43 U.S.C. 1212 make it a crime for any person knowingly and willfully to make to any department or agency of the United States any false, fictitious or fraudulent statements or representations as to any matter within its jurisdiction.

INSTRUCTIONS

1. This certification is made under the provisions of 43 U.S.C. § 1744 and 30 U.S.C. § 28-28k and the regulations thereunder (43 CFR Part 3830).
2. The claimant(s) must fill in the dates in paragraph 1 for the beginning and ending of the assessment year for which this waiver is sought.
3. The claimant(s) must fill in the date in paragraph 2 for the beginning of the assessment year for which this waiver is sought.
4. All claim and site names and BLM serial numbers must be listed for the mining claims, mill sites, and tunnel sites for which the waiver is sought.
5. All owners of the mining claims, mill sites, and tunnel sites and their addresses must be given.
6. This waiver form must be signed by all the claimants or their designated agent, in original form. If an agent is designated, a notarized designation of agent, signed by all of the claimants with proper address given, must be submitted with this waiver.
7. This form must be filed no later than September 1st for the upcoming assessment year in the BLM State Office where the mining claims or sites are recorded, or the waiver cannot be granted by the BLM. (Example: To obtain a waiver for the assessment year 2012, which begins on September 1, 2011, you must qualify for and file for a waiver no later than September 1, 2011, in the proper BLM State Office.)
8. For all mining claims which require assessment work, you must record an affidavit of labor on or before the December 30th immediately following the filing of this waiver. For all other mining claims or sites waived, you must record a notice of intent to hold on or before the December 30th immediately following the filing of this waiver.
9. Mill and tunnel sites may also be listed on this waiver and be waived from payment of the maintenance fee. A notice of intent to hold for these sites is required to be filed by the December 30th following the filing of this waiver.

RECEIVED
BLM AZ STATE OFFICE
2014 AUG 29 P 1:10
PHOENIX, ARIZONA

FOR OFFICIAL USE ONLY

NOTICES

The Privacy Act and 43 CFR 2.48(d) require that you be furnished the following information in connection with the information requested by this form.

AUTHORITY: 30 U.S.C. 28f and 43 CFR part 3835 permit collection of the information requested by this form.

PRINCIPAL PURPOSE: The BLM will use the information you provide to verify that the owner(s) (claimants(s)) of a mining claim has/have complied with 30 U.S.C. 28f and 43 CFR part 3835 and is/are entitled to perform assessment work in lieu of paying the maintenance fee for the mining claims listed on this form.

ROUTINE USES: The BLM will only disclose this information in accordance with the provisions at 43 CFR 2.56(b) and (c).

EFFECT OF NOT PROVIDING INFORMATION: Disclosure of the requested information is required by 30 U.S.C. 28f and 43 CFR part 3835 for those claimants qualified to request the small miner waiver allowed. Failure to submit all the requested information or to complete this form will delay the BLM's processing of the form and may preclude the BLM's acceptance of the maintenance fee waiver request, which may result in forfeiture of the mining claim or site by the claimant.

The Paperwork Reduction Act requires us to inform you that:

The BLM collects this information to determine whether or not you are qualified for waiver of maintenance fees.


Submission of the requested information is necessary to obtain or retain a benefit.

You do not have to respond to this or any other Federal agency-sponsored information collection unless it displays a currently valid OMB control number.


BURDEN HOURS STATEMENT: Public reporting burden for this form is estimated to average 20 minutes per response, including the time for reviewing instructions, gathering and maintaining data, and completing and reviewing the form. You may submit comments regarding the burden estimate or any other aspect of this form to: U.S. Department of the Interior, Bureau of Land Management (1004-0114), Bureau Information Collection Clearance Officer (WO-630), Mail Stop 401 LS, 1849 C St., N.W., Washington, D.C. 20240.

Roy Stephens
3499 STRATFIELD DR
ATLANTA, GA 30310

CERTIFIED MAIL™



7014 0510 0002 1880 1318



U.S. POSTAGE
PAID
ATLANTA, GA
30341
AUG 27, 14
AMOUNT

\$6.49
00066142-12

RETURN RECEIPT
REQUESTED

TO: ATTN:
LEEAN MYERS

US Dept of Interior

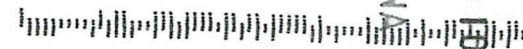
BLM

LANDS RECREATION + PLANNING

ONE N. CENTRAL AVE

Phoenix, AZ 85004 - 2783

85004442700



PHOENIX, ARIZONA

2014 AUG 29 PM 1:10

RECEIVED
BLM AZ STATE OFFICE

UNITED STATES DEPARTMENT OF THE INTERIOR
BUREAU OF LAND MANAGEMENT

1326

MAINTENANCE FEE WAIVER CERTIFICATION

ACH

FORM APPROVED
OMB NO. 1004-0114
Expires: February 28, 2010

SEE INSTRUCTIONS ON REVERSE

1. This small miner waiver is filed for the assessment year beginning at noon on September 1, 2014 and ending at noon on September 1, 2015
2. The undersigned and all related parties owned ten or fewer mining claims, mill, or tunnel sites located and maintained on Federal lands in the United States of America on September 1, 2014
3. The undersigned have performed the assessment work **required by law** for each mining claim listed **prior to filing this waiver** and understand that by filing this form; an affidavit of assessment work **must** be recorded by the December 30th following the filing of this waiver.
4. The undersigned understand that if the assessment work obligation has not yet come due under 30 U.S.C. 28 (for those claims in their first assessment year only); a notice of intent to hold reciting this condition **must** be recorded by the December 30th following the filing of this waiver.
5. The undersigned understand that mill and tunnel sites may also be listed upon this waiver and be waived from payment of the maintenance fee; and that a notice of intent to hold for these sites is required to be recorded by the December 30th immediately following the filing of this waiver.
6. The undersigned understand and acknowledge that pursuant to 43 U.S.C. 1212 and 18 U.S.C. 1001; the filing or recording of a false, fictitious, or fraudulent document with the Bureau of Land Management may result in a fine of up to \$250,000, a prison term not to exceed five years, or both.
7. The mining claims, mill or tunnel sites for which this waiver from payment of the maintenance fees is requested are:

CLAIM OR SITE NAME	BLM RECORDATION SERIAL NUMBER
1. Camelot #1	✓ AMC 356454
2. Camelot #2	AMC 356554
3. Camelot #3	AMC 356555
4.	
5. Camelot #7	AMC 356566
6. Camelot #8	AMC 356567
7. Camelot #9	AMC 356568
8.	
9.	
10.	

The owner(s) (claimants) of the above mining claims and sites are:

Advanced Energy & Environmental Systems, Inc.
(Owner's Name - Please Print)
3499 STRATFIELD DRIVE
(Street or P.O. Box)
ATLANTA GA 30319
(City) (State) (Zip Code)

ADVANCED ENERGY & ENVIRONMENTAL SYSTEMS, INC.
(Owner's Signature) Ray E. Stephens
Pres.

PHOENIX, ARIZONA

AUG 15 P 2:36

RECEIVED
MAZ STATE OFFICE

(Owner's Name - Please Print)

(Street or P.O. Box)

(City) (State) (Zip Code)

(Owner's Signature)

(Street or P.O. Box)

(City) (State) (Zip Code)

(Owner's Name - Please Print)

(Street or P.O. Box)

(City) (State) (Zip Code)

(Owner's Signature)

(Street or P.O. Box)

(City) (State) (Zip Code)

(Continued on page 2)

(Owner's Name - Please Print)	(Owner's Signature)		
(Street or P.O. Box)	(City)	(State)	(Zip Code)
(Owner's Name - Please Print)	(Owner's Signature)		
(Street or P.O. Box)	(City)	(State)	(Zip Code)
(Owner's Name - Please Print)	(Owner's Signature)		
(Street or P.O. Box)	(City)	(State)	(Zip Code)
(Owner's Name - Please Print)	(Owner's Signature)		
(Street or P.O. Box)	(City)	(State)	(Zip Code)

INSTRUCTIONS

1. This certification is made under the provisions of § 1744 of Title 43 and § 28-28k of Title 30 of the United States Code; and the regulations thereunder (43 CFR Part 3830).
2. The claimant(s) **must** fill in the dates in paragraph 1 for the beginning and ending of the assessment year for which this waiver is sought.
3. The claimant(s) **must** fill in the date in paragraph 2 for the beginning of the assessment year for which this waiver is sought.
4. All claim and site names and Bureau of Land Management (BLM) serial numbers **must** be listed for the mining claims, mill sites, and tunnel sites for which the waiver is sought.
5. All owners of the mining claims, mill sites, and tunnel sites and their addresses **must** be given.
6. This waiver form **must** be signed by all the claimants or their designated agent, in original form. If an agent is designated, a notarized designation of agent, signed by all of the claimants with proper address given, **must** be submitted with this waiver.
7. This form **must** be filed no later than September 1st for the upcoming assessment year in the BLM State Office where the mining claims or sites are recorded, or the waiver cannot be granted by the BLM. (Example: to obtain a waiver for the assessment year 2000, which begins at noon on September 1, 1999, you **must** qualify for and file for a waiver no later than September 1, 1999, in the proper BLM State Office).
8. For all mining claims which require assessment work, you **must** record an affidavit of labor on or before the December 30th immediately following the filing of this waiver. For all other mining claims or sites waived, you must record a notice of intent to hold on or before the December 30th immediately following the filing of this waiver.
9. Mill and tunnel sites may also be listed upon this waiver and be waived from payment of the maintenance fee. A notice of intent to hold for these sites is required to be filed by the December 30th following the filing of this waiver.

NOTICE/BURDEN HOURS STATEMENT

The Privacy Act of 1974, *as amended*, and the regulation in 43 CFR 2.48(d) provide that you be furnished the following information in connection with the information required by this certification of waiver from rental fees.

AUTHORITY: 30 U.S.C. 28-28k; 43 U.S.C. 1201, 1457, 1740, and 1744; and 43 CFR 3830.

PRINCIPLE PURPOSE: This information is to be used to verify that the owner(s) (claimants) of a mining claim has complied with 30 U.S.C. 28f and is entitled to perform assessment work in lieu of paying the maintenance fee for the mining claims listed on this form.

ROUTINE USE: (1) Adjudication of the claimant(s) certification of waiver from paying the maintenance fee otherwise required by 30 U.S.C. 28f. (2) Disclosure may be made to appropriate Federal agencies when location is made within the agency's geographic area of responsibility. (3) Information from the record and/or the record will be transferred to the appropriate Federal, State, or local agency, or a member of the public in response to a specific request for pertinent information. (4) Information may also be provided to the Department of Justice or in a proceeding before a court or adjudicative body; or to Federal, State, local or foreign agencies when needed for enforcement of civil or criminal codes or applicable regulations concerning title rights upon the public land.

EFFECT OF NOT PROVIDING INFORMATION: Disclosure of this information is required by 30 U.S.C. 28f and 43 CFR Part 3830 for those qualified claimants wishing to take the small miner waiver allowed. Failure to supply the information required in this form to support the claimants certification of waiver from payment of the otherwise required maintenance fees will result in the waiver being disallowed and the mining claims subject to forfeiture by BLM under 30 U.S.C. 28i.

The Paperwork Reduction Act of 1995 requires us to inform you that:

This information is being collected to allow the BLM to determine if you qualify for a waiver from the payment of \$100 per mining claim or site maintenance fee established in 30 U.S.C. 28f and the implementing regulations at 43 CFR 3830. A response to this request is required in accordance with the statute to obtain your benefit.

BLM would like you to know that you do not have to respond to this, or any other, Federal agency-sponsored information collection unless it displays a currently valid OMB control number.

Public reporting burden for this form is estimated to average 20 minutes (.33 hours) per response, including time to review instructions, gathering and maintaining data, and completing and reviewing the form. Direct comments regarding this burden estimate, or any other aspect of this form, to the U.S. Department of the Interior, Bureau of Land Management, (1004-0114) Bureau Information Collection Clearance Officer (WO-630), Mail Stop 401 LS, 1849 C St., N.W., Washington, D.C. 20240.

FOR OFFICIAL USE ONLY

AMC 356454
356566

When Recorded Return Document to:

ROY E. STEPHENS
3499 STRATFIELD DR.
ATLANTA, GA. 30319

☐ Check here if this is a change of address.

Telephone: 404-262-0386

E-mail address: RSTEPS4332@AOL.COM
RSTEPS4332@AOL.COM

AFFIDAVIT OF PERFORMANCE OF ANNUAL WORK

1. State of Arizona, County of YAVAPAI SS:
2. I (Name) ROY E. STEPHENS
3. Reside at (Address) 3499 STRATFIELD DRIVE

City ATLANTA County DEKALB

State GA Zip 30319 being duly sworn, depose and say that I am a citizen of the United States, more than eighteen years of age, and that all of the facts set forth in this affidavit, subject to the provisions and penalties of 18 U.S.C. 1001 pertaining to the filing of false, fictitious, or fraudulent statements with the United States, are true and correct according to the best of my knowledge, information and belief.

4. Owner's name and address (If not shown in Items 1-3 above). ADVANCED ENERGY & ENVIRONMENTAL SYSTEMS, INC. 3499 STRATFIELD DR. ATLANTA, GA. 30319

5. That I am personally acquainted with the mining claim(s). The work and improvements were made by and at the expense of the owner(s) of said claim(s). Said contiguous group of claims, listed on this document, are situated in the

(optional) Mining District; _____ County, Arizona.

Line No.	AMC NUMBER	CLAIM/SITE NAME	COUNTY RECORDER DATA (If available)	TWP	RNG	SEC
1	356454	CAMELOT #1	YAVAPAI BK 3949 PG 3149	T8N	R/W	11
2	356554	CAMELOT #2	YAVAPAI BK 3949 PG 3149	T8N	R/W	11
3	356555	CAMELOT #3	YAVAPAI BK 3459 PG 950	T8N	R/W	11
4	356566	CAMELOT #7	" "	T8N	" "	14
5	356567	CAMELOT #8	" "	T8N	" "	14
6	356568	CAMELOT #9	" "	T8N	" "	14

Form: MCF108
Revised Jan. 2006
Page 1 of 2

ENTERED
AUG 19 2014
BY: RMM

AFFIDAVIT OF PERFORMANCE OF ANNUAL WORK – page 2

RECEIVED BLM AZ STATE OFFICE 2014 AUG 15 P 2:36 PHOENIX, ARIZONA	BLM Date Stamp
---	----------------------

7						
8						
9						
10						

6. That between the dates starting at 12 o'clock noon on September 1, 20 14 and ending at 12 o'clock noon on September 1, 20 14 at least \$ 2,250.00 dollars worth of work and improvements were done and performed upon said claim(s) or upon one or more of a contiguous group of claims for the benefit of all, wholly or partly outside of a contiguous group of claims for the benefit of all, not including the location work.

7. That the following persons were employed to perform the work and improvements described herein: _____

DAVE BURNS, ROBERT MCCELVAIN, PLASMACHEM, INC

8. That the work and improvements performed were: ESTABLISHING MARKINGS, STUDYING THE TERRAIN, SAMPLING, DIGGING, ESTABLISHING ROADS, PHOTOGRAPHY, AND ANALYZING SAMPLES.


9. Dated: 8-13-14 Signature: ADVANCED ENG. & ENV. SYS, INC. BY Roy E Stephens

SUBSCRIBED AND SWORN TO before me, a Notary Public, this _____ day of August 20 14

By: Roy E. Stephens

Notary Public Priscilla A. Sanders

My Commission Expires Jan. 26-2018



Bureau of Land Management
Arizona State Office
www.az.blm.gov

No. of Claims:	<u>6</u> x \$10 = <u>\$60.00</u>
Check No.:	<u>9278</u> Init. <u>A.S.</u>
Receipt No.:	<u>3103960</u>
For BLM Use Only	

Form: MCF108
Revised Jan. 2006
Page 2 of 2


R. E. Stephens
3499 Stratfield Dr
Atlanta GA 3031

BLM AZ STATE OFFICE

2014 AUG 15 P 2:36

PHOENIX, ARIZONA


CERTIFIED MAIL™



7014 0510 0002 1882 8629



1000



85004

U.S. POSTAGE
PAID
ATLANTA, GA
30341
AUG 13, 14
AMOUNT

\$3.79
00066142-12

US Dept of Interior


BLM

AZ State Office

One NORTH CENTRAL AVE
S - 800

Phoenix, AZ 85004-4427

United States Department of the Interior
Bureau of Land Management
 LANDS/RECREATION & PLANNING
 ONE N CENTRAL AVE
 PHOENIX, AZ 85004 -2203
 Phone: 602-417-9200



Receipt

No: 3103960

Transaction #: 3195548	
Date of Transaction: 08/18/2014	
CUSTOMER:	
	ROY E STEPHENS 3499 STRATFIELD DR NE ATLANTA, GA 30319-2530 US

LINE #	QTY	DESCRIPTION	REMARKS	UNIT PRICE	TOTAL
1	1.00	LOCATABLE MINERALS / MINING CLAIMS-NOT NEW-UNADJUD, ONE AUTH NO. ONLY / MINING CLAIM MONEY RECEIVED CASES: AMC356454/\$60.00	MAINT FEE WAIVER (6) 2015 / POL (6) 2014	- n/a -	60.00
TOTAL:					\$60.00

PAYMENT INFORMATION			
1	AMOUNT:	60.00	POSTMARKED: 08/13/2014
	TYPE:	CHECK	RECEIVED: 08/15/2014
	CHECK NO:	9278	
	NAME:	STEPHENS, ROY E 3499 STRATFIELD DR NE ATLANTA GA 30319-2530 US	

REMARKS

This receipt was generated by the automated BLM Collections and Billing System and is a paper representation of a portion of the official electronic record contained therein.

UNITED STATES
DEPARTMENT OF THE INTERIOR
BUREAU OF LAND MANAGEMENT

MAINTENANCE FEE WAIVER CERTIFICATION

SEE INSTRUCTIONS ON PAGE 2

AMC356454
AMC356554

377

FORM APPROVED
OMB NO. 1004-0114
Expires: August 31, 2013

AMC356566

1. This small miner waiver is filed for the assessment year beginning on September 1, 2013 and ending on September 1, 2014
2. The undersigned and all related parties owned ten or fewer mining claims, mill, or tunnel sites located and maintained on Federal lands in the United States of America on September 1, 2013.
3. The undersigned have performed the assessment work required by law for each mining claim listed prior to filing this waiver and understand that by filing this form, an affidavit of assessment work must be recorded by the December 30th following the filing of this waiver.
4. The undersigned understand that if the assessment work obligation has not yet come due under 30 U.S.C. 28 (for those claims in their first assessment year only), a notice of intent to hold reciting this condition must be recorded by the December 30th following the filing of this waiver.
5. The undersigned understand that mill and tunnel sites may also be listed upon this waiver and be waived from payment of the maintenance fee, and that a notice of intent to hold for these sites is required to be recorded by the December 30th immediately following the filing of this waiver.
6. The undersigned understand and acknowledge that pursuant to 43 U.S.C. 1212 and 18 U.S.C. 1001, the filing or recording of a false, fictitious, or fraudulent document with the Bureau of Land Management may result in a fine of up to \$250,000, a prison term not to exceed five years, or both.
7. The mining claims, mill or tunnel sites for which this waiver from payment of the maintenance fees is requested are:

CLAIM OR SITE NAME		BLM RECORDATION SERIAL NUMBER
1.	Camelot #1 ✓	AMC 356454
2.	" #2	AMC 356554
3.	" #3	AMC 356555
4.		
5.	Camelot #7	AMC 356566
6.	" #8	AMC 356567
7.	" #9	AMC 356568
8.		
9.		
10.		

The owner(s) (claimants) of the above mining claims and sites are:

ADVANCED ENERGY & ENVIRON-
(Owner's Name - Please Print) MENTAL SYSTEMS, INC.

3499 STRATFIELD DRIVE
(Street or P.O. Box)

ATLANTA GA 30319
(City) (State) (Zip Code)

Advanced Energy &
ENVIRONMENTAL SYSTEMS, INC.
BY: [Signature] (Owner's Signature)

(Owner's Name - Please Print)

(Owner's Signature)

(Street or P.O. Box)

(City) (State) (Zip Code)


(Owner's Name - Please Print)

(Owner's Signature)

(Street or P.O. Box)

(City) (State) (Zip Code)

(Continued on page 2)



RECEIVED
BLM AZ STATE OFFICE
2013 AUG 20 P 3:01
PHOENIX, ARIZONA

(Owner's Name - Please Print)

(Owner's Signature)

(Street or P.O. Box)

(City)

(State)

(Zip Code)

(Owner's Name - Please Print)

(Owner's Signature)

(Street or P.O. Box)

(City)

(State)

(Zip Code)

(Owner's Name - Please Print)

(Owner's Signature)

(Street or P.O. Box)

(City)

(State)

(Zip Code)

(Owner's Name - Please Print)

(Owner's Signature)

(Street or P.O. Box)

(City)

(State)

(Zip Code)

Title 18 U.S.C. Section 1001 and Title 43 U.S.C. Section 1212 makes it a crime for any person knowingly and willfully to make to any department or agency of the United States any false, fictitious or fraudulent statements or representations as to any matter within its jurisdiction.

INSTRUCTIONS

1. This certification is made under the provisions of §1744 of Title 43 and § 28-28k of Title 30 of the United States Code; and the regulations thereunder (43 CFR Part 3830).
2. The claimant(s) must fill in the dates in paragraph 1 for the beginning and ending of the assessment year for which this waiver is sought.
3. The claimant(s) must fill in the date in paragraph 2 for the beginning of the assessment year for which this waiver is sought.
4. All claim and site names and Bureau of Land Management (BLM) serial numbers must be listed for the mining claims, mill sites, and tunnel sites for which the waiver is sought.
5. All owners of the mining claims, mill sites, and tunnel sites and their addresses must be given.
6. This waiver form must be signed by all the claimants or their designated agent, in original form. If an agent is designated, a notarized designation of agent, signed by all of the claimants with proper address given, must be submitted with this waiver.
7. This form must be filed no later than September 1st for the upcoming assessment year in the BLM State Office where the mining claims or sites are recorded, or the waiver cannot be granted by the BLM. (Example: To obtain a waiver for the assessment year 2012, which begins on September 1, 2011, you must qualify for and file for a waiver no later than September 1, 2011, in the proper BLM State Office.)
8. For all mining claims which require assessment work, you must record an affidavit of labor on or before the December 30th immediately following the filing of this waiver. For all other mining claims or sites waived, you must record a notice of intent to hold on or before the December 30th immediately following the filing of this waiver.
9. Mill and tunnel sites may also be listed upon this waiver and be waived from payment of the maintenance fee. A notice of intent to hold for these sites is required to be filed by the December 30th following the filing of this waiver.

RECEIVED
BLM AZ STATE OFFICE
2013 AUG 20 P 3:01
PHOENIX ARIZONA
FOR OFFICIAL USE ONLY

When Recorded Return Document to:

ROY E. STEPHENS

3499 Stratfield Dr.

ATLANTA, GA 30319

☐ Check here if this is a change of address.

Telephone: 404-262-0386

E-mail address: RSTEP54332@AOL.COM

AFFIDAVIT OF PERFORMANCE OF ANNUAL WORK

1. State of Arizona, County of Yavapai ss:

2. I (Name) ADVANCED ENERGY ENVIRONMENTAL SYSTEMS, INC. BY:

3. Reside at (Address) 3499 STRATFIELD DRIVE

City ATLANTA County DEKALB

State GA Zip 30319 being duly sworn, depose and say that I am a citizen of the United States, more than eighteen years of age, and that all of the facts set forth in this affidavit, subject to the provisions and penalties of 18 U.S.C. 1001 pertaining to the filing of false, fictitious, or fraudulent statements with the United States, are true and correct according to the best of my knowledge, information and belief.

4. Owner's name and address (if not shown in Items 1-3 above):

5. That I am personally acquainted with the mining claim(s). The work and improvements were made by and at the expense of the owner(s) of said claim(s). Said contiguous group of claims, listed on this document, are situated in the

(optional) Mining District: _____ County, Arizona.

Line No.	AMC NUMBER	CLAIM/SITE NAME	COUNTY RECORDER DATA (If available)	TWP	RNG	SEC
1	356454	CAMELOT #1	YAVAPAI, AZ 13K3947 R. 873	T8N	R1W	11
2	356554	" #2	ABOVE BK 3959 R. 949	T8N	R1W	11
3	356555	" #3	SAME AS ABOVE BK 3959 R. 950	T8N	R1W	11
4	356566	" #7	SAME AS ABOVE BK 3961 R. 3	T8N	R1W	14
5	356567	" #8	SAME AS ABOVE BK 3961 R. 4	T8N	R1W	14
6	356568	" #9	SAME AS ABOVE BK 3961 R. 5	T8N	R1W	14

Form: MCF108

Revised Jan. 2006

Page 1 of 2

ENTERED
SEP 04 2013
BY: AT

RECEIVED
BLM AZ STATE OFFICE
2013 AUG 20 P 3:01
PHOENIX, ARIZONA
BLM
Date
Stamp

7	SEP 1 2013					
8	SEP 2 2013					
9	SEP 3 2013					
10	SEP 4 2013					

6. That between the dates starting at 12 o'clock noon on September 1, 20 12 and ending at 12 o'clock noon on September 1, 20 13 at least \$ 3,000.00 dollars worth of work and improvements were done and performed upon said claim(s) or upon one or more of a contiguous group of claims for the benefit of all, wholly or partly outside of a contiguous group of claims for the benefit of all, not including the location work.

7. That the following persons were employed to perform the work and improvements described herein: _____

DAVE BURNS, ROBERT MACELVAIN

8. That the work and improvements performed were: Establishing, Markings, studying terrain, sampling, digging and analyzing.


9. Dated: 8-17-13 Signature: Roy E. Stephens Advanced Energy & Environmental Systems
SUBSCRIBED AND SWORN TO before me, a Notary Public, this 17th day of August 20 13

By: [Signature]

Notary Public [Signature]

My Commission Expires 8/22/16

Bureau of Land Management
Arizona State Office
www.az.blm.gov



No. of Claims: 6 x \$10 = \$60.00
Check No.: 9008 Init. AS
Receipt No.: 2860 702
For BLM Use Only

Form: MCF108
Revised Jan. 2006
Page 2 of 2

Roy Stephens
3499 Stratfield Dr.
Atlanta, GA 30319

RETURN RECEIPT
REQUESTED

CERTIFIED MAIL™



7012 1640 0002 0794 0898



1000

U S Dept of Interior
Bureau of Land Management
Arizona State Office
One North Central Ave
Phoenix, Arizona 85004-4427



U.S. POSTAGE
PAID
ATLANTA, GA
30341
AUG 17, '13
AMOUNT

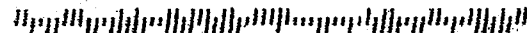
\$6.11

00066142-07

RECEIVED
AZ STATE OFFICE

PHOENIX ARIZONA
AUG 20 P 3:01

85004442700



United States Department of the Interior
Bureau of Land Management
LANDS/RECREATION & PLANNING
ONE N CENTRAL AVE
PHOENIX, AZ 85004 -2203
Phone: 602-417-9200

Receipt

No: 2860702

Transaction #: 2946563

Date of Transaction: 08/21/2013

CUSTOMER:

ADVANCED ENERGY & ENVIRONMENTAL SYSTEMS INC
3499 STRATFIELD DR NE
ATLANTA, GA 30319-2530 US

LINE #	QTY	DESCRIPTION	REMARKS	UNIT PRICE	TOTAL
1	1.00	LOCATABLE MINERALS / MINING CLAIMS-NOT NEW-UNADJUD, ONE AUTH NO. ONLY / MINING CLAIM MONEY RECEIVED CASES: AMC356454/\$60.00	MAINT FEE WAIVER (6) 2014 / POL (6) 2013	- n/a -	60.00
TOTAL:					\$60.00

PAYMENT INFORMATION

1	AMOUNT:	60.00	POSTMARKED:	08/17/2013
	TYPE:	CHECK	RECEIVED:	08/20/2013
	CHECK NO:	9008		
	NAME:	STEPHENS, LOIS M 3499 STRATFIELD DR NE ATLANTA GA 30319-2530 US		

REMARKS

This receipt was generated by the automated BLM Collections and Billing System and is a paper representation of a portion of the official electronic record contained therein.

UNITED STATES
DEPARTMENT OF THE INTERIOR
BUREAU OF LAND MANAGEMENT

MAINTENANCE FEE WAIVER CERTIFICATION

A.A.

FORM APPROVED
OMB NO. 1004-0114
Expires: August 31, 2013

335

SEE INSTRUCTIONS ON PAGE 2

356554 356566

1. This small miner waiver is filed for the assessment year beginning on September 1, 2012 and ending on September 1, 2013.
2. The undersigned and all related parties owned ten or fewer mining claims, mill, or tunnel sites located and maintained on Federal lands in the United States of America on September 1, 2012.
3. The undersigned have performed the assessment work required by law for each mining claim listed prior to filing this waiver and understand that by filing this form, an affidavit of assessment work must be recorded by the December 30th following the filing of this waiver.
4. The undersigned understand that if the assessment work obligation has not yet come due under 30 U.S.C. 28 (for those claims in their first assessment year only), a notice of intent to hold reciting this condition must be recorded by the December 30th following the filing of this waiver.
5. The undersigned understand that mill and tunnel sites may also be listed upon this waiver and be waived from payment of the maintenance fee, and that a notice of intent to hold for these sites is required to be recorded by the December 30th immediately following the filing of this waiver.
6. The undersigned understand and acknowledge that pursuant to 43 U.S.C. 1212 and 18 U.S.C. 1001, the filing or recording of a false, fictitious, or fraudulent document with the Bureau of Land Management may result in a fine of up to \$250,000, a prison term not to exceed five years, or both.
7. The mining claims, mill or tunnel sites for which this waiver from payment of the maintenance fees is requested are:

CLAIM OR SITE NAME		BLM RECORDATION SERIAL NUMBER
1. Camelot # 1	✓	AMC 356454
2. " " # 2		AMC 356554
3. " " # 3		AMC 356555
4.		
5. Camelot # 7		AMC 356566
6. " " # 8		AMC 356567
7. " " # 9		AMC 356568
8.		
9.		
10.		

The owner(s) (claimants) of the above mining claims and sites are:

ADVANCED ENERGY & ENVIRONMENTAL

(Owner's Name - Please Print) SYSTEMS, INC

3499 Stratfield Drive

(Street or P.O. Box)

atlanta,

(City)

GA

(State)

30319

(Zip Code)

ADVANCED ENERGY & ENVIRONMENTAL
SYSTEMS, INC.

BY: Roy E. Stephens, President

(Owner's Signature)

(Owner's Name - Please Print)

(Owner's Signature)

(Street or P.O. Box)

(City)

(State)

(Zip Code)

(Owner's Name - Please Print)

(Owner's Signature)

(Street or P.O. Box)

(City)

(State)

(Zip Code)

(Continued on page 2)

RECEIVED
BLM AZ STATE OFFICE
2012 AUG 20 A 10:08
PHOENIX ARIZONA

ENTERED IN COMPUTER

R2 9-13-12

ROY E. STEPHENS
3499 Stratfield Drive
Atlanta, GA 30319

☐ Check here if this is a change of address.

Telephone: 404-762-0386

E-mail address: RStep54332@aol.com

AFFIDAVIT OF PERFORMANCE OF ANNUAL WORK

1. State of Arizona, County of Yavapai ss:

2. I (Name) ADVANCED ENERGY + ENVIRONMENTAL

SYS TEMS, INC.

By: Roy E. Stephens,
Pres.

3. Reside at (Address)

3499 Stratfield Drive

City Atlanta County DeKalb

State GA Zip 30319

being duly sworn, depose and say that I am a citizen of the United States, more than eighteen years of age, and that all of the facts set forth in this affidavit, subject to the provisions and penalties of 18 U.S.C. 1001 pertaining to the filing of false, fictitious, or fraudulent statements with the United States, are true and correct according to the best of my knowledge, information and belief.

4. Owner's name and address (If not shown in Items 1-3 above).

5. That I am personally acquainted with the mining claim(s). The work and improvements were made by and at the expense of the owner(s) of said claim(s). Said contiguous group of claims, listed on this document, are situated in the

Columbia (optional) Mining District; Yavapai County, Arizona.

Line No.	AMC NUMBER	CLAIM/SITE NAME	COUNTY RECORDER DATA (If available)	TWP	RNG	SEC
1	356454	Camelot #1	Yavapai, AZ BK 3949 P. 873	T8N	R1W	11
2	356554	" " #2	above BK 3949 P. 949	T8N	R1W	11
3	356555	Camelot #3	same as above BK 3959 P. 950	T8N	R1W	11
4	356566	Camelot #7	same as above BK 3961 P. 3	T8N	R1W	14
5	356567	Camelot #8	same as above BK 3961 P. 4	T8N	R1W	14
6	356568	Camelot #9	same as above BK 3961 P. 5	T8N	R1W	14

Form: MCF108

Revised June 2005

Page 1 of 2

RE 9-13-12

ENTERED IN COMPUTER

BLM
Date
Stamp

PHOENIX, ARIZONA

2012 AUG 20 A 10:08

RECEIVED
BLM AZ STATE OFFICE

BLM Date Stamp	RECEIVED BLM AZ STATE OFFICE 2012 AUG 20 AM 10:08 PHOENIX, ARIZONA
----------------------	---

7						
8						
9						
10						

6. That between the dates starting at 12 o'clock noon on September 1, 20 12 and ending at 12 o'clock noon on September 1, 20 13 at least \$ \$2,000.00 dollars worth of work and improvements were done and performed upon said claim(s) or upon one or more of a contiguous group of claims for the benefit of all, wholly or partly outside of a contiguous group of claims for the benefit of all, not including the location work.

7. That the following persons were employed to perform the work and improvements described herein: _____

Dave Burns, Robert McEvan

8. That the work and improvements performed were: Establishing, markings, studying terrain, sampling, digging and analysing.


9. Dated: 8-15-12 Signature: Roy E. Stephens

SUBSCRIBED AND SWORN TO before me, a Notary Public, this 15th day of August

By: Roy E. Stephens

Notary Public JC

My Commission Expires 9-29-2012



Bureau of Land Management
Arizona State Office
www.az.blm.gov

No. of Claims: <u>16</u>	\$ = <u>\$160.00</u>
Check No.: <u>8768</u>	Init. <u>AA</u>
Receipt No.: <u>216350016</u>	
For BLM Use Only	

R Stephens
3499 Stratfield Dr.
Atlanta, Ga 30319

ATLANTA GA 303

15 AUG 2012 PM 3:1



US Dept of Interior
BLM

one n. Central ave
Phoenix, AZ 85004-2203


PHOENIX, ARIZONA

2012 AUG 20 A 10:01

RECEIVED
BLM AZ STATE OFFICE

ATTN: affidavit
+
Exemption
for 2012-2013

85004442700



United States Department of the Interior
Bureau of Land Management
 LANDS/RECREATION & PLANNING
 ONE N CENTRAL AVE
 PHOENIX, AZ 85004 -2203
 Phone: 602-417-9200

Receipt

No:

2635006

Transaction #: 2715568	
Date of Transaction: 08/20/2012	
CUSTOMER:	
ROY E STEPHENS 3499 STRATFIELD DR NE ATLANTA,GA 30319-2530 US	

LINE #	QTY	DESCRIPTION	REMARKS	UNIT PRICE	TOTAL
1	1.00	LOCATABLE MINERALS / MINING CLAIMS- NOT NEW-UNADJUD,ONE AUTH NO. ONLY / MINING CLAIM MONEY RECEIVED CASES: AMC356454/\$60.00	MAINT FEE WAIVER (6) 2013 / POL (6) 2012	- n/a -	60.00
TOTAL:					\$60.00

PAYMENT INFORMATION			
1	AMOUNT:	60.00	POSTMARKED: N/A
	TYPE:	CHECK	RECEIVED: 08/20/2012
	CHECK NO:	8768	
	NAME:	STEPHENS, ROY E 3499 STRATFIELD DR NE ATLANTA GA 30319-2530 US	

REMARKS

This receipt was generated by the automated BLM Collections and Billing System and is a paper representation of a portion of the official electronic record contained therein.

UNITED STATES DEPARTMENT OF THE INTERIOR
BUREAU OF LAND MANAGEMENT

MAINTENANCE FEE WAIVER CERTIFICATION

SEE INSTRUCTIONS ON REVERSE

AMC 356566

AMC 356554

FORM APPROVED

OMB NO. 1004-0114

Expires: February 28, 2010

655 AMC 356454

1. This small miner waiver is filed for the assessment year beginning at noon on September 1, 2011 and ending at noon on September 1, 2012
2. The undersigned and all related parties owned ten or fewer mining claims, mill, or tunnel sites located and maintained on Federal lands in the United States of America on September 1, 2011.
3. The undersigned have performed the assessment work **required by law** for each mining claim listed **prior to filing this waiver** and understand that by filing this form; an affidavit of assessment work **must** be recorded by the December 30th following the filing of this waiver.
4. The undersigned understand that if the assessment work obligation has not yet come due under 30 U.S.C. 28 (for those claims in their first assessment year only); a notice of intent to hold reciting this condition **must** be recorded by the December 30th following the filing of this waiver.
5. The undersigned understand that mill and tunnel sites may also be listed upon this waiver and be waived from payment of the maintenance fee; and that a notice of intent to hold for these sites is required to be recorded by the December 30th immediately following the filing of this waiver.
6. The undersigned understand and acknowledge that pursuant to 43 U.S.C. 1212 and 18 U.S.C. 1001; the filing or recording of a false, fictitious, or fraudulent document with the Bureau of Land Management may result in a fine of up to \$250,000, a prison term not to exceed five years, or both.
7. The mining claims, mill or tunnel sites for which this waiver from payment of the maintenance fees is requested are:

CLAIM OR SITE NAME	BLM RECORDATION SERIAL NUMBER
1. <u>CAMELOT #1</u>	<u>AMC 35,64,54</u>
2. <u>CAMELOT #2</u>	<u>AMC 35,65,54</u>
3. <u>CAMELOT #3</u>	<u>AMC 35,65,55</u>
4.	
5. <u>CAMELOT #7</u>	<u>AMC 35,65,66</u>
6. <u>CAMELOT #8</u>	<u>AMC 35,65,67</u>
7. <u>CAMELOT #9</u>	<u>AMC 35,65,68</u>
8.	
9.	
10.	

The owner(s) (claimants) of the above mining claims and sites are:

ADVANCED ENERGY & ENVIRONMENTAL SYSTEMS, INC. Roy E. Stephens PRES.
(Owner's Name - Please Print) (Owner's Signature)

3499 STRATFIELD DR
(Street or P.O. Box)
ATLANTA GA 30319
(City) (State) (Zip Code)

(Owner's Name - Please Print)

(Street or P.O. Box)

(City) (State) (Zip Code)

(Owner's Name - Please Print)

(Street or P.O. Box)

(City) (State) (Zip Code)

(Continued on page 2)

(Owner's Signature)

(Owner's Signature)

RECEIVED
BLM AZ STATE OFFICE

2011 AUG 31 A 1:39

PHOENIX, ARIZONA

ENTERED IN COMPUTER
RE 9-8-11

(Owner's Name - Please Print)	(Owner's Signature)		
(Street or P.O. Box)	(City)	(State)	(Zip Code)
(Owner's Name - Please Print)	(Owner's Signature)		
(Street or P.O. Box)	(City)	(State)	(Zip Code)
(Owner's Name - Please Print)	(Owner's Signature)		
(Street or P.O. Box)	(City)	(State)	(Zip Code)
(Owner's Name - Please Print)	(Owner's Signature)		
(Street or P.O. Box)	(City)	(State)	(Zip Code)

INSTRUCTIONS

1. This certification is made under the provisions of § 1744 of Title 43 and § 28-28k of Title 30 of the United States Code; and the regulations thereunder (43 CFR Part 3830).
2. The claimant(s) **must** fill in the dates in paragraph 1 for the beginning and ending of the assessment year for which this waiver is sought.
3. The claimant(s) **must** fill in the date in paragraph 2 for the beginning of the assessment year for which this waiver is sought.
4. All claim and site names and Bureau of Land Management (BLM) serial numbers **must** be listed for the mining claims, mill sites, and tunnel sites for which the waiver is sought.
5. All owners of the mining claims, mill sites, and tunnel sites and their addresses **must** be given.
6. This waiver form **must** be signed by all the claimants or their designated agent, in original form. If an agent is designated, a notarized designation of agent, signed by all of the claimants with proper address given, **must** be submitted with this waiver.
7. This form **must** be filed no later than September 1st for the upcoming assessment year in the BLM State Office where the mining claims or sites are recorded, or the waiver cannot be granted by the BLM. (Example: to obtain a waiver for the assessment year 2000, which begins at noon on September 1, 1999, you **must** qualify for and file for a waiver no later than September 1, 1999, in the proper BLM State Office).
8. For all mining claims which require assessment work, you **must** record an affidavit of labor on or before the December 30th immediately following the filing of this waiver. For all other mining claims or sites waived, you must record a notice of intent to hold on or before the December 30th immediately following the filing of this waiver.
9. Mill and tunnel sites may also be listed upon this waiver and be waived from payment of the maintenance fee. A notice of intent to hold for these sites is required to be filed by the December 30th following the filing of this waiver.

NOTICE/BURDEN HOURS STATEMENT

The Privacy Act of 1974, *as amended*, and the regulation in 43 CFR 2.48(d) provide that you be furnished the following information in connection with the information required by this certification of waiver from rental fees.

AUTHORITY: 30 U.S.C. 28-28k; 43 U.S.C. 1201, 1457, 1740, and 1744; and 43 CFR 3830.

PRINCIPLE PURPOSE: This information is to be used to verify that the owner(s) (claimants) of a mining claim has complied with 30 U.S.C. 28f and is entitled to perform assessment work in lieu of paying the maintenance fee for the mining claims listed on this form.

ROUTINE USE: (1) Adjudication of the claimant(s) certification of waiver from paying the maintenance fee otherwise required by 30 U.S.C. 28f. (2) Disclosure may be made to appropriate Federal agencies when location is made within the agency's geographic area of responsibility. (3) Information from the record and/or the record will be transferred to the appropriate Federal, State, or local agency, or a member of the public in response to a specific request for pertinent information. (4) Information may also be provided to the Department of Justice or in a proceeding before a court or adjudicative body; or to Federal, State, local or foreign agencies when needed for enforcement of civil or criminal codes or applicable regulations concerning title rights upon the public land.

EFFECT OF NOT PROVIDING INFORMATION: Disclosure of this information is required by 30 U.S.C. 28f and 43 CFR Part 3830 for those qualified claimants wishing to take the small miner waiver allowed. Failure to supply the information required in this form to support the claimants certification of waiver from payment of the otherwise required maintenance fees will result in the waiver being disallowed and the mining claims subject to forfeiture by BLM under 30 U.S.C. 28i.

The Paperwork Reduction Act of 1995 requires us to inform you that:

This information is being collected to allow the BLM to determine if you qualify for a waiver from the payment of \$100 per mining claim or site maintenance fee established in 30 U.S.C. 28f and the implementing regulations at 43 CFR 3830. A response to this request is required in accordance with the statute to obtain your benefit.

BLM would like you to know that you do not have to respond to this, or any other, Federal agency-sponsored information collection unless it displays a currently valid OMB control number.

Public reporting burden for this form is estimated to average 20 minutes (.33 hours) per response, including time to review instructions, gathering and maintaining data, and completing and reviewing the form. Direct comments regarding this burden estimate, or any other aspect of this form, to the U.S. Department of the Interior, Bureau of Land Management, (1004-0114) Bureau Information Collection Clearance Officer (WO-630) Mail Stop 401 LS, 1849 C St., N.W., Washington, D.C. 20240.

FOR OFFICIAL USE ONLY

RECEIVED
 BLM STATE OFFICE
 AUG 31 A 7:39
 TUCSON, ARIZONA

When Recorded Return Document to:

ROY E. STEPHENS
3499 STRATFIELD DR.
ATLANTA, GA 30319

☐ Check here if this is a change of address.

Telephone: (404) 262-0386

E-mail address: RSStep54332@aol.com

AFFIDAVIT OF PERFORMANCE OF ANNUAL WORK

1. State of Arizona, County of Yavapai ss:

2. I (Name) Advanced Energy Systems, Inc.

3. Reside at (Address) By: ROY E. STEPHENS, PRES.

3499 STRATFIELD DR

City ATLANTA County DEKALB

BLM
Date
Stamp

PHOENIX, ARIZONA

2011 AUG 31 A 7:38

RECEIVED
BLM AZ STATE OFFICE

State GA Zip 30319 being duly sworn, depose and say that I am a citizen of the United States, more than eighteen years of age, and that all of the facts set forth in this affidavit, subject to the provisions and penalties of 18 U.S.C. 1001 pertaining to the filing of false, fictitious, or fraudulent statements with the United States, are true and correct according to the best of my knowledge, information and belief.

4. Owner's name and address (If not shown in Items 1-3 above).

5. That I am personally acquainted with the mining claim(s). The work and improvements were made by and at the expense of the owner(s) of said claim(s). Said contiguous group of claims, listed on this document, are situated in the

(optional) Mining District: Yavapai County, Arizona.

Line No.	AMC NUMBER	CLAIM/SITE NAME	COUNTY RECORDER DATA (If available)	TWP	RNG	SEC
1	356454	CAMELOT #1	YAVAPAI, AZ BK 3949 P. 373	T8N	R. W	11
2	356554	" " #2	SAME AS ABOVE BK 3959 P. 949	T8N	R. W	11
3	356555	" " #3	SAME AS ABOVE BK 3959 P. 950	T8N	R. W	11
4	356566	" " #7	SAME AS ABOVE BK 3961 P. 3	T8N	R. W	14
5	356567	" " #8	SAME AS ABOVE BK 3961 P. 4	T8N	R. W	14
6	356568	" " #9	SAME AS ABOVE BK 3961 P. 5	T8N	R. W	14

Form: MCF108

Revised Jan. 2006

Page 1 of 2

ENTERED IN COMPUTER

RE 9-8-11

RECEIVED	BLM AZ STATE OFFICE	2011 AUG 31 A 7:38	PHOENIX, ARIZONA
BLM Date Stamp			

7						
8						
9						
10						

6. That between the dates starting at 12 o'clock noon on September 1, 20 11 and ending at 12 o'clock noon on September 1, 20 12 at least \$ 2,000.00 dollars worth of work and improvements were done and performed upon said claim(s) or upon one or more of a contiguous group of claims for the benefit of all, wholly or partly outside of a contiguous group of claims for the benefit of all, not including the location work.

7. That the following persons were employed to perform the work and improvements described herein: _____

DAVE BURNS & ROBERT MCELVAIN

8. That the work and improvements performed were: _____

Establishing markings, studying terrain, sampling, digging, & analyzing Roy E. Stephens

9. Dated: 8-9-11 Signature: Roy E. Stephens


SUBSCRIBED AND SWORN TO before me, a Notary Public, this 9th day of August 20 11

By: ROY E STEPHENS

Notary Public Katerina Waddell

My Commission Expires July 28, 2012

Bureau of Land Management
Arizona State Office
www.az.blm.gov



No. of Claims:	<u>60</u>	x \$10 =	<u>600</u>
Check No.:	<u>8497</u>	Init.	<u>VMC</u>
Receipt No.:	<u>2421248</u>		
For BLM Use Only			

United States Department of the Interior

Bureau of Land Management

LANDS/RECREATION & PLANNING

ONE N CENTRAL AVE

PHOENIX, AZ 85004 -2203

Phone: 602-417-9200

Receipt

No:

2421248

Transaction #: 2496689	
Date of Transaction: 08/31/2011	
CUSTOMER:	
ROY E STEPHENS 3499 STRATFIELD DR NE ATLANTA,GA 30319-2530 US	

LINE #	QTY	DESCRIPTION	REMARKS	UNIT PRICE	TOTAL
1	1.00	LOCATABLE MINERALS / MINING CLAIMS-NOT NEW-UNADJUD,ONE AUTH NO. ONLY / MINING CLAIM MONEY RECEIVED CASES: AMC356454/\$60.00	POL 2011/6 WAV	- n/a -	60.00
TOTAL:					\$60.00

PAYMENT INFORMATION			
1	AMOUNT:	60.00	POSTMARKED: 08/25/2011
	TYPE:	CHECK	RECEIVED: 08/31/2011
	CHECK NO:	8497	
	NAME:	STEPHENS, ROY E 3499 STRATFIELD DR NE ATLANTA GA 30319-2530 US	

REMARKS

This receipt was generated by the automated BLM Collections and Billing System and is a paper representation of a portion of the official electronic record contained therein.

Roy E. Stephens
3499 Stratfield Dr.
Atlanta, Ga 30319

RECEIVED
PLM AZ STATE OFFICE

2011 AUG 30 P 12:27

PHOENIX, ARIZONA




7010 2780 0001 9448 3961



UNITED STATES
POSTAL SERVICE

1000



85004

U.S. POSTAGE
PAID
ATLANTA, GA
30341
AUG 25, 11
AMOUNT

\$3.29

00050253-07

Bureau of Land Management
Arizona State Office
One North Central Avenue
Suite 800
Phoenix, AZ 85004-4427

8500434427





7010 2780 0001 9448 3961

7010 2780 0001 9448 3961

PLACE STICKER AT TOP OF ENVELOPE TO THE RIGHT
OF THE RETURN ADDRESS, FOLD AT DOTTED LINE

CERTIFIED MAIL


Roy L. Stephens
3499 Stratfield Dr.
Atlanta, Ga 30319

RECEIVED
PLM AZ STATE OFFICE

2011 AUG 30 P 12:27

PHOENIX, ARIZONA

CERTIFIED MAIL™



7010 2780 0001 9448 3961



1000



85004


U.S. POSTAGE
PAID
ATLANTA, GA
30341
AUG 25, 11
AMOUNT

\$3.29

00050253-07

Bureau of Land Management
Arizona State Office
One North Central Avenue
Suite 800
Phoenix, AZ 85004-4427

8500484427



UNITED STATES DEPARTMENT OF THE INTERIOR
BUREAU OF LAND MANAGEMENT

MAINTENANCE FEE WAIVER CERTIFICATION

SEE INSTRUCTIONS ON REVERSE

318

FORM APPROVED
OMB NO. 1004-0114
Expires: February 28, 2010

1. This small miner waiver is filed for the assessment year beginning at noon on September 1, 2010 and ending at noon on September 1, 2011.
2. The undersigned and all related parties owned ten or fewer mining claims, mill, or tunnel sites located and maintained on Federal lands in the United States of America on September 1, 2009.
3. The undersigned have performed the assessment work **required by law** for each mining claim listed **prior to filing this waiver** and understand that by filing this form; an affidavit of assessment work **must** be recorded by the December 30th following the filing of this waiver.
4. The undersigned understand that if the assessment work obligation has not yet come due under 30 U.S.C. 28 (for those claims in their first assessment year only); a notice of intent to hold reciting this condition **must** be recorded by the December 30th following the filing of this waiver.
5. The undersigned understand that mill and tunnel sites may also be listed upon this waiver and be waived from payment of the maintenance fee; and that a notice of intent to hold for these sites is required to be recorded by the December 30th immediately following the filing of this waiver.
6. The undersigned understand and acknowledge that pursuant to 43 U.S.C. 1212 and 18 U.S.C. 1001; the filing or recording of a false, fictitious, or fraudulent document with the Bureau of Land Management may result in a fine of up to \$250,000, a prison term not to exceed five years, or both.
7. The mining claims, mill or tunnel sites for which this waiver from payment of the maintenance fees is requested are:

CLAIM OR SITE NAME		BLM RECORDATION SERIAL NUMBER
1.	CAMELOT # 1	35 64 54
2.	" " # 2	35 65 54
3.	" " # 3	35 65 55
4.	" " # 7	35, 65, 66
5.	" " # 8	35, 65, 67
6.	" " # 9	35, 65, 68
7.		
8.		
9.		
10.		

The owner(s) (claimants) of the above mining claims and sites are:

ADVANCED ENERGY & ENVIRONMENTAL SYSTEMS INC.

By: Roy E. Stephens, Pres

(Owner's Name - Please Print)

3499 Stratfield Dr.

(Owner's Signature)

(Street or P.O. Box)

Atlanta,

GA

30319

(City)

(State)

(Zip Code)

(Owner's Name - Please Print)

(Street or P.O. Box)

(City)

(State)

(Zip Code)

(Owner's Name - Please Print)

(Street or P.O. Box)

(City)

(State)

(Zip Code)

(Continued on page 2)

RECEIVED
BLM AZ STATE OFFICE
2010 AUG 19 A 8:20
PHOENIX, ARIZONA

(Owner's Signature)

(Owner's Signature)

9/13/2010 TS
ENTERED INTO COMPUTER

(Owner's Name - Please Print)	(Owner's Signature)
(Street or P.O. Box)	(City) (State) (Zip Code)
(Owner's Name - Please Print)	(Owner's Signature)
(Street or P.O. Box)	(City) (State) (Zip Code)
(Owner's Name - Please Print)	(Owner's Signature)
(Street or P.O. Box)	(City) (State) (Zip Code)
(Owner's Name - Please Print)	(Owner's Signature)
(Street or P.O. Box)	(City) (State) (Zip Code)

INSTRUCTIONS

1. This certification is made under the provisions of § 1744 of Title 43 and § 28-28k of Title 30 of the United States Code; and the regulations thereunder (43 CFR Part 3830).
2. The claimant(s) **must** fill in the dates in paragraph 1 for the beginning and ending of the assessment year for which this waiver is sought.
3. The claimant(s) **must** fill in the date in paragraph 2 for the beginning of the assessment year for which this waiver is sought.
4. All claim and site names and Bureau of Land Management (BLM) serial numbers **must** be listed for the mining claims, mill sites, and tunnel sites for which the waiver is sought.
5. All owners of the mining claims, mill sites, and tunnel sites and their addresses **must** be given.
6. This waiver form **must** be signed by all the claimants or their designated agent, in original form. If an agent is designated, a notarized designation of agent, signed by all of the claimants with proper address given, **must** be submitted with this waiver.
7. This form **must** be filed no later than September 1st for the upcoming assessment year in the BLM State Office where the mining claims or sites are recorded, or the waiver cannot be granted by the BLM. (Example: to obtain a waiver for the assessment year 2000, which begins at noon on September 1, 1999, you **must** qualify for and file for a waiver no later than September 1, 1999, in the proper BLM State Office).
8. For all mining claims which require assessment work, you **must** record an affidavit of labor on or before the December 30th immediately following the filing of this waiver. For all other mining claims or sites waived, you **must** record a notice of intent to hold on or before the December 30th immediately following the filing of this waiver.
9. Mill and tunnel sites may also be listed upon this waiver and be waived from payment of the maintenance fee. A notice of intent to hold for these sites is required to be filed by the December 30th following the filing of this waiver.

NOTICE/BURDEN HOURS STATEMENT

The Privacy Act of 1974, *as amended*, and the regulation in 43 CFR 2.48(d) provide that you be furnished the following information in connection with the information required by this certification of waiver from rental fees.

AUTHORITY: 30 U.S.C. 28-28k; 43 U.S.C. 1201, 1457, 1740, and 1744; and 43 CFR 3830.

PRINCIPLE PURPOSE: This information is to be used to verify that the owner(s) (claimants) of a mining claim has complied with 30 U.S.C. 28f and is entitled to perform assessment work in lieu of paying the maintenance fee for the mining claims listed on this form.

ROUTINE USE: (1) Adjudication of the claimant(s) certification of waiver from paying the maintenance fee otherwise required by 30 U.S.C. 28f. (2) Disclosure may be made to appropriate Federal agencies when location is made within the agency's geographic area of responsibility. (3) Information from the record and/or the record will be transferred to the appropriate Federal, State, or local agency, or a member of the public in response to a specific request for pertinent information. (4) Information may also be provided to the Department of Justice or in a proceeding before a court or adjudicative body; or to Federal, State, local or foreign agencies when needed for enforcement of civil or criminal codes or applicable regulations concerning title rights upon the public land.

EFFECT OF NOT PROVIDING INFORMATION: Disclosure of this information is required by 30 U.S.C. 28f and 43 CFR Part 3830 for those qualified claimants wishing to take the small miner waiver allowed. Failure to supply the information required in this form to support the claimants certification of waiver from payment of the otherwise required maintenance fees will result in the waiver being disallowed and the mining claims subject to forfeiture by BLM under 30 U.S.C. 28i.

The Paperwork Reduction Act of 1995 requires us to inform you that:

This information is being collected to allow the BLM to determine if you qualify for a waiver from the payment of \$100 per mining claim or site maintenance fee established in 30 U.S.C. 28f and the implementing regulations at 43 CFR 3830. A response to this request is required in accordance with the statute to obtain your benefit.

BLM would like you to know that you do not have to respond to this, or any other, Federal agency-sponsored information collection unless it displays a currently valid OMB control number.

Public reporting burden for this form is estimated to average 20 minutes (.33 hours) per response, including time to review instructions, gathering and maintaining data, and completing and reviewing the form. Direct comments regarding this burden estimate, or any other aspect of this form, to the U.S. Department of the Interior, Bureau of Land Management, (1004-0114) Bureau Information Collection Clearance Officer (WO-630), Mail Stop 401 LS, 1849 C St., N.W., Washington, D.C. 20240.

PHOENIX, ARIZONA

FOR OFFICIAL USE ONLY

2010 AUG 19 A 8:20

RECEIVED

BLM AZ STATE OFFICE

When Recorded Return Document to:

ROY F. STEPHENS
3499 STRATFIELD DR
ATLANTA, GA 30319

☐ Check here if this is a change of address.

Telephone: (404) 262-0386

E-mail address: rostep54332@aol.com

AFFIDAVIT OF PERFORMANCE OF ANNUAL WORK

1. State of Arizona, County of Yavapai SS:

2. I (Name) Advanced Energy & Environmental Systems, Inc.

By: Roy F. Stephens, President

3. Reside at (Address)

3499 STRATFIELD DR

City ATLANTA

County DEKALB

State GA Zip 30319 being duly sworn, depose and say that I am a citizen of the United States, more than eighteen years of age, and that all of the facts set forth in this affidavit, subject to the provisions and penalties of 18 U.S.C. 1001 pertaining to the filing of false, fictitious, or fraudulent statements with the United States, are true and correct according to the best of my knowledge, information and belief.

4. Owner's name and address (If not shown in Items 1-3 above).

5. That I am personally acquainted with the mining claim(s). The work and improvements were made by and at the expense of the owner(s) of said claim(s). Said contiguous group of claims, listed on this document, are situated in the

(optional) Mining District;

Yavapai

County, Arizona.

Line No.	AMC NUMBER	CLAIM/SITE NAME	COUNTY RECORDER DATA (If available)	TWP	RNG	SEC
1	356454	CAMELOT # 1	YAVAPAI, AZ BK 3949 p. 873	T8N	A-W	11
2	356554	" " # 2	Same above BK 3959 p. 449	T8N	R-W	11
3	356555	" " # 3	Same above	T8N	R-W	11
4	356566	" " # 7	Same above BK 3961 p. 3	T8N	R-W	14
5	356567	" " # 8	Same above BK 3961 p. 4	T8N	R-W	14
6	356568	" " # 9	Same above BK 3961 p. 5	T8N	R-W	14

Form: MCF108

Revised Jan. 2006

Page 1 of 2

9/13/2010 TS
ENTERED INTO COMPUTER

AFFIDAVIT OF PERFORMANCE OF ANNUAL WORK - page 2

RECEIVED BLM AZ STATE OFFICE 2010 AUG 19 A 8:20 PHOENIX, ARIZONA	BLM Date Stamp
---	----------------------

7						
8						
9						
10						

6. That between the dates starting at 12 o'clock noon on September 1, 20 09 and ending at 12 o'clock noon on September 1, 20 10 at least \$ 3,000.00 dollars worth of work and improvements were done and performed upon said claim(s) or upon one or more of a contiguous group of claims for the benefit of all, wholly or partly outside of a contiguous group of claims for the benefit of all, not including the location work.

7. That the following persons were employed to perform the work and improvements described herein: DAVE BURNS + ROBERT McELVAIN


8. That the work and improvements performed were: Establishing markings, studying terrain, sampling, digging, amalyzing

9. Dated: 8-16-10 Signature: R. E. Stephen Pres. Ariz. Eng. & Civ. Engr.

SUBSCRIBED AND SWORN TO before me, a Notary Public, this 16 day of Aug 20 10

By: _____
Notary Public Nadine Unhine
My Commission Expires March 17th, 2014

Bureau of Land Management
Arizona State Office
www.az.blm.gov



No. of Claims:	<u>6</u>	x \$10 =	<u>60.00</u>
Check No.:	Init. <u>SPH</u>		
Receipt No.:	<u>2199222</u>		
For BLM Use Only			

Form: MCF108
Revised Jan. 2006
Page 2 of 2

United States Department of the Interior
Bureau of Land Management
LANDS/RECREATION & PLANNING
ONE N CENTRAL AVE
PHOENIX, AZ 85004 -2203
Phone:

Receipt

No:

2195222

Transaction #: 2265054

Date of Transaction: 08/19/2010

CUSTOMER: ROY E STEPHENS
3499 STRATFIELD DR NE
ATLANTA, GA 30319-2530 US

LINE #	QTY	DESCRIPTION	REMARKS	UNIT PRICE	TOTAL
1	1.00	LOCATABLE MINERALS / MINING CLAIMS-NOT NEW-UNADJUD, ONE AUTH NO. ONLY / MINING CLAIM MONEY RECEIVED CASES: AMC356454/\$60.00	POL/WAIVER- 6	- n/a -	60.00
TOTAL:					\$60.00

PAYMENT INFORMATION

1	AMOUNT:	60.00	POSTMARKED:	N/A
	TYPE:	CHECK	RECEIVED:	08/19/2010
	CHECK NO:	8247		
	NAME:	STEPHENS, ROY E 3499 STRATFIELD DR NE ATLANTA GA 30319-2530 US		

REMARKS

This receipt was generated by the automated BLM Collections and Billing System and is a paper representation of a portion of the official electronic record contained therein.

UNITED STATES DEPARTMENT OF THE INTERIOR
BUREAU OF LAND MANAGEMENT

Amc 356454

356554

356566

525

MAINTENANCE FEE WAIVER CERTIFICATION

SEE INSTRUCTIONS ON REVERSE

FORM APPROVED
OMB NO. 1004-0114
Expires: February 28, 2010

1. This small miner waiver is filed for the assessment year beginning at noon on September 1, 2007 and ending at noon on September 1, 2010
2. The undersigned and all related parties owned ten or fewer mining claims, mill, or tunnel sites located and maintained on Federal lands in the United States of America on September 1, 2009.
3. The undersigned have performed the assessment work **required by law** for each mining claim listed **prior to filing this waiver** and understand that by filing this form; an affidavit of assessment work **must** be recorded by the December 30th following the filing of this waiver.
4. The undersigned understand that if the assessment work obligation has not yet come due under 30 U.S.C. 28 (for those claims in their first assessment year only); a notice of intent to hold reciting this condition **must** be recorded by the December 30th following the filing of this waiver.
5. The undersigned understand that mill and tunnel sites may also be listed upon this waiver and be waived from payment of the maintenance fee; and that a notice of intent to hold for these sites is required to be recorded by the December 30th immediately following the filing of this waiver.
6. The undersigned understand and acknowledge that pursuant to 43 U.S.C. 1212 and 18 U.S.C. 1001; the filing or recording of a false, fictitious, or fraudulent document with the Bureau of Land Management may result in a fine of up to \$250,000, a prison term not to exceed five years, or both.
7. The mining claims, mill or tunnel sites for which this waiver from payment of the maintenance fees is requested are:

CLAIM OR SITE NAME	BLM RECORDATION SERIAL NUMBER
1. ✓ Camelot # 1	Amc 356454 ✓
2. ✓ Camelot # 2	Amc 356554 ✓
3. ✓ Camelot # 3	Amc 356555
4.	
5. ✓ Camelot # 7	Amc 356566 ✓
6. ✓ Camelot # 8	Amc 356567
7. ✓ Camelot # 9	Amc 356568
8.	
9.	
10.	

The owner(s) (claimants) of the above mining claims and sites are:

✓ Advanced Energy & Environmental
(Owner's Name - Please Print) Systems, Inc
3499 Stratfield Drive
(Street or P.O. Box)
Atlanta, GA 30319
(City) (State) (Zip Code)

Advanced Energy & Environmental
Systems, Inc By: Roy S. Stephens, Pres.
(Owner's Signature)

(Owner's Name - Please Print)

(Street or P.O. Box)

(City) (State) (Zip Code)


(Owner's Name - Please Print)

(Street or P.O. Box)

(City) (State) (Zip Code)

(Owner's Signature)

(Owner's Signature)



(Owner's Name - Please Print)	(Owner's Signature)		
(Street or P.O. Box)	(City)	(State)	(Zip Code)
(Owner's Name - Please Print)	(Owner's Signature)		
(Street or P.O. Box)	(City)	(State)	(Zip Code)
(Owner's Name - Please Print)	(Owner's Signature)		
(Street or P.O. Box)	(City)	(State)	(Zip Code)
(Owner's Name - Please Print)	(Owner's Signature)		
(Street or P.O. Box)	(City)	(State)	(Zip Code)

INSTRUCTIONS

- | | |
|--|---|
| <ol style="list-style-type: none"> 1. This certification is made under the provisions of § 1744 of Title 43 and § 28-28k of Title 30 of the United States Code; and the regulations thereunder (43 CFR Part 3830). 2. The claimant(s) must fill in the dates in paragraph 1 for the beginning and ending of the assessment year for which this waiver is sought. 3. The claimant(s) must fill in the date in paragraph 2 for the beginning of the assessment year for which this waiver is sought. 4. All claim and site names and Bureau of Land Management (BLM) serial numbers must be listed for the mining claims, mill sites, and tunnel sites for which the waiver is sought. 5. All owners of the mining claims, mill sites, and tunnel sites and their addresses must be given. 6. This waiver form must be signed by all the claimants or their designated agent, in original form. If an agent is designated, a notarized designation of agent, signed by all of the claimants with proper address given, must be submitted with this waiver. | <ol style="list-style-type: none"> 7. This form must be filed no later than September 1st for the upcoming assessment year in the BLM State Office where the mining claims or sites are recorded, or the waiver cannot be granted by the BLM. (Example: to obtain a waiver for the assessment year 2000, which begins at noon on September 1, 1999, you must qualify for and file for a waiver no later than September 1, 1999, in the proper BLM State Office). 8. For all mining claims which require assessment work, you must record an affidavit of labor on or before the December 30th immediately following the filing of this waiver. For all other mining claims or sites waived, you must record a notice of intent to hold on or before the December 30th immediately following the filing of this waiver. 9. Mill and tunnel sites may also be listed upon this waiver and be waived from payment of the maintenance fee. A notice of intent to hold for these sites is required to be filed by the December 30th following the filing of this waiver. |
|--|---|

NOTICE/BURDEN HOURS STATEMENT

The Privacy Act of 1974, *as amended*, and the regulation in 43 CFR 2.48(d) provide that you be furnished the following information in connection with the information required by this certification of waiver from rental fees.

AUTHORITY: 30 U.S.C. 28-28k; 43 U.S.C. 1201, 1457, 1740, and 1744; and 43 CFR 3830.

PRINCIPLE PURPOSE: This information is to be used to verify that the owner(s) (claimants) of a mining claim has complied with 30 U.S.C. 28f and is entitled to perform assessment work in lieu of paying the maintenance fee for the mining claims listed on this form.

ROUTINE USE: (1) Adjudication of the claimant(s) certification of waiver from paying the maintenance fee otherwise required by 30 U.S.C. 28f. (2) Disclosure may be made to appropriate Federal agencies when location is made within the agency's geographic area of responsibility. (3) Information from the record and/or the record will be transferred to the appropriate Federal, State, or local agency, or a member of the public in response to a specific request for pertinent information. (4) Information may also be provided to the Department of Justice or in a proceeding before a court or adjudicative body; or to Federal, State, local or foreign agencies when needed for enforcement of civil or criminal codes or applicable regulations concerning title rights upon the public land.

EFFECT OF NOT PROVIDING INFORMATION: Disclosure of this information is required by 30 U.S.C. 28f and 43 CFR Part 3830 for those qualified claimants wishing to take the small miner waiver allowed. Failure to supply the information required in this form to support the claimants certification of waiver from payment of the otherwise required maintenance fees will result in the waiver being disallowed and the mining claims subject to forfeiture by BLM under 30 U.S.C. 28i.

The Paperwork Reduction Act of 1995 requires us to inform you that:

This information is being collected to allow the BLM to determine if you qualify for a waiver from the payment of \$100 per mining claim or site maintenance fee established in 30 U.S.C. 28f and the implementing regulations at 43 CFR 3830. A response to this request is required in accordance with the statute to obtain your benefit.

BLM would like you to know that you do not have to respond to this, or any other, Federal agency-sponsored information collection unless it displays a currently valid OMB control number.

Public reporting burden for this form is estimated to average 20 minutes (.33 hours) per response, including time to review instructions, gathering and maintaining data, and completing and reviewing the form. Direct comments regarding this burden estimate, or any other aspect of this form, to the U.S. Department of the Interior, Bureau of Land Management, (1004-0114) Bureau Information Collection Clearance Officer (WO-630), Mail Stop 401 LS, 1849 C St., N.W., Washington, D.C. 20240.

FOR OFFICIAL USE ONLY

When Recorded Return Document to:

Roy E. Stephens

3499 Stratfield Drive

Atlanta, GA 30319

☐ Check here if this is a change of address.

Telephone: 404-262-0386

E-mail address: RStep54332@AOL.com

AFFIDAVIT OF PERFORMANCE OF ANNUAL WORK

1. State of Arizona, County of Yavapai ss:

2. I (Name) Roy E. Stephens

3. Reside at (Address) _____

3499 Stratfield Drive

City Atlanta County DeKalb

State GA Zip 30319 being duly sworn, depose and say that I am a citizen of the United States, more than eighteen years of age, and that all of the facts set forth in this affidavit, subject to the provisions and penalties of 18 U.S.C. 1001 pertaining to the filing of false, fictitious, or fraudulent statements with the United States, are true and correct according to the best of my knowledge, information and belief.

4. Owner's name and address (if not shown in Items 1-3 above). Advanced Energy & Environmental Systems, Inc. 3499 Stratfield Dr. Atlanta, GA 30319

5. That I am personally acquainted with the mining claim(s). The work and improvements were made by and at the expense of the owner(s) of said claim(s). Said contiguous group of claims, listed on this document, are situated in the

Columbia (optional) Mining District; Yavapai County, Arizona.

Line No.	AMC NUMBER	CLAIM/SITE NAME	COUNTY RECORDER DATA (If available)	TWP	RNG	SEC
1	AMC 356454	Camelot # 1	Yavapai 3449 P 873	34N	R/W	11
2	AMC 356554	Camelot # 2	Yavapai 3959 P 944	34N	R/W	11
3	AMC 356555	Camelot # 3	Yavapai 3959 P 150	34N	R/W	11
4						
5						
6						



AFFIDAVIT OF PERFORMANCE OF ANNUAL WORK – page 2

BLM
Date
Stamp

7						
8						
9						
10						

6. That between the dates starting at 12 o'clock noon on September 1, 20 08 and ending at 12 o'clock noon on September 1, 20 09 at least \$ 2,500.00 dollars worth of work and improvements were done and performed upon said claim(s) or upon one or more of a contiguous group of claims for the benefit of all, wholly or partly outside of a contiguous group of claims for the benefit of all, not including the location work.

7. That the following persons were employed to perform the work and improvements described herein: _____

Robert Mac Elraen, Dave Burns, Plasma Chem, Inc

8. That the work and improvements performed were: Establishing markings, studying terrain,
sampling, digging, establishing roads, photography and
analyzing samples

9. Dated: 8-15-09 Signature: Ray E. Stephens, President Adm. Supt. & Envr.
Systems, Inc.


SUBSCRIBED AND SWORN TO before me, a Notary Public, this 17th day of August 2009

By: [Signature]

Notary Public [Signature]

My Commission Expires 19 2013

Bureau of Land Management
Arizona State Office
www.az.blm.gov



No. of Claims:	<u>3</u>	x \$10 =	<u>30</u>
Check No.:	<u>3931</u>	Init.	<u>PMC</u>
Receipt No.:	<u>1987994</u>		
For BLM Use Only			

Form: MCF108
Revised Jan. 2006
Page 2 of 2

When Recorded Return Document to:

Troy E. Stephens
3499 Stratfield Drive
Atlanta, GA 30319

☐ Check here if this is a change of address.

Telephone: (404) 262-0386

E-mail address: Rstep54332@aol.com

AFFIDAVIT OF PERFORMANCE OF ANNUAL WORK

1. State of Arizona, County of Yavapai ss:

2. I (Name) Roy E. Stephens

3. Reside at (Address) 3499 Stratfield Dr.

City Atlanta County DeKalb

State GA Zip 30319 being duly sworn, depose and say that I am a citizen of the United States, more than eighteen years of age, and that all of the facts set forth in this affidavit, subject to the provisions and penalties of 18 U.S.C. 1001 pertaining to the filing of false, fictitious, or fraudulent statements with the United States, are true and correct according to the best of my knowledge, information and belief.

4. Owner's name and address (If not shown in Items 1-3 above). Advanced Energy &

Environmental Systems, Inc. 3499 Stratfield Drive, Atlanta, GA 30319

5. That I am personally acquainted with the mining claim(s). The work and improvements were made by and at the expense of the owner(s) of said claim(s). Said contiguous group of claims, listed on this document, are situated in the

Columbia (optional) Mining District; Yavapai County, Arizona.

Line No.	AMO NUMBER	CLAIM/SITE NAME	COUNTY RECORDER DATA (If available)	TWP	RNG	SEC
1	35, 65, 66	Camelot # 7	<u>Yavapai</u> 3961 P 3	T8N	R/W	14
2	35, 65, 67	Camelot # 8	<u>Yavapai</u> 3961 P 4	T8N	R/W	14
3	35, 65, 68	Camelot # 9	<u>Yavapai</u> 3961 P 5	T8N	R/W	14
4						
5						
6						

AFFIDAVIT OF PERFORMANCE OF ANNUAL WORK – page 2

BLM
Date
Stamp

7						
8						
9						
10						

6. That between the dates starting at 12 o'clock noon on September 1, 20 08 and ending at 12 o'clock noon on September 1, 20 09 at least \$ 2,500.00 dollars worth of work and improvements were done and performed upon said claim(s) or upon one or more of a contiguous group of claims for the benefit of all, wholly or partly outside of a contiguous group of claims for the benefit of all, not including the location work.

7. That the following persons were employed to perform the work and improvements described herein: _____

Robert MacElvain, Dave Burns, Plasmachem, Inc.

8. That the work and improvements performed were: Establishing markings, studying terrain,
sampling, digging, establishing roads, photographing and
analyzing samples

9. Dated: 8-15-09 Signature: Ray E. Stephens


SUBSCRIBED AND SWORN TO before me, a Notary Public, this 17th day of August 2009

By: _____

Notary Public _____

My Commission Expires _____

Bureau of Land Management
Arizona State Office
www.az.blm.gov



No. of Claims: 3 x \$10 = 30
Check No.: 7971 Init. VMC
Receipt No.: 1987994
For BLM Use Only

Form: MCF108
Revised Jan. 2006
Page 2 of 2

United States Department of the Interior

Bureau of Land Management
BUSINESS & SUPPORT SVCS DIV
ONE N CENTRAL AVE SUITE 800
PHOENIX, AZ 85004 -4427
Phone: (602) 417-9200

Receipt

No:

1987994

Transaction #: 2052170

Date of Transaction: 08/26/2009

CUSTOMER: ROY E STEPHENS
3499 STRATFIELD DR NE
ATLANTA, GA 30319-2530 US

LINE #	QTY	DESCRIPTION	REMARKS	UNIT PRICE	TOTAL
1	1.00	LOCATABLE MINERALS / MINING CLAIMS-NOT NEW-UNADJUD, ONE AUTH NO. ONLY / MINING CLAIM MONEY RECEIVED CASES: AMC356454/\$60.00	POL 2009/6 WAV	- n/a -	60.00
TOTAL:					\$60.00

PAYMENT INFORMATION					
1	AMOUNT:	60.00		POSTMARKED:	08/18/2009
	TYPE:	CHECK		RECEIVED:	08/24/2009
	CHECK NO:	7971			
	NAME:	STEPHENS, LOIS M 3499 STRATFIELD DR NE ATLANTA GA 30319-2530 US			

REMARKS

This receipt was generated by the automated BLM Collections and Billing System and is a paper representation of a portion of the official electronic record contained therein.

UNITED STATES
DEPARTMENT OF THE INTERIOR
BUREAU OF LAND MANAGEMENT

MAINTENANCE FEE WAIVER CERTIFICATION

FORM APPROVED
OMB NO. 1004-0114

Expires: February 28, 2010

SEE INSTRUCTIONS ON PAGE 2

AMC 356454
AMC 356554

246

1. This small miner waiver is filed for the assessment year beginning at noon on September 1, 08 and ending at noon on September 1, 09.
2. The undersigned and all related parties owned ten or fewer mining claims, mill, or tunnel sites located and maintained on Federal lands in the United States of America on September 1, 08.
3. The undersigned have performed the assessment work required by law for each mining claim listed prior to filing this waiver and understand that by filing this form, an affidavit of assessment work must be recorded by the December 30th following the filing of this waiver.
4. The undersigned understand that if the assessment work obligation has not yet come due under 30 U.S.C. 28 (for those claims in their first assessment year only); a notice of intent to hold reciting this condition must be recorded by the December 30th following the filing of this waiver.
5. The undersigned understand that mill and tunnel sites may also be listed upon this waiver and be waived from payment of the maintenance fee; and that a notice of intent to hold for these sites is required to be recorded by the December 30th immediately following the filing of this waiver.
6. The undersigned understand and acknowledge that pursuant to 43 U.S.C. 1212 and 18 U.S.C. 1001, the filing or recording of a false, fictitious, or fraudulent document with the Bureau of Land Management may result in a fine of up to \$250,000, a prison term not to exceed five years, or both.
7. The mining claims, mill or tunnel sites for which this waiver from payment of the maintenance fees is requested are:

CLAIM OR SITE NAME	BLM RECORDATION SERIAL NUMBER
1. Camelot #1	AMC 356454
2. Camelot #2	AMC 356554
3. Camelot #3	AMC 356555
4.	
5.	
6.	
7.	
8.	
9.	
10.	

The owner(s) (claimants) of the above mining claims and sites are:

ADVANCED Energy & Environmental Systems, Inc BY: Roy E. Stephens, President
(Owner's Name - Please Print) (Owner's Signature)

3499 Stratfield Drive
(Street or P.O. Box)

Atlanta GA 30319
(City) (State) (Zip Code)

(Owner's Name - Please Print)

(Owner's Signature)

(Street or P.O. Box)

(City) (State) (Zip Code)

(Owner's Name - Please Print)

(Owner's Signature)

(Street or P.O. Box)

(City) (State) (Zip Code)

(Continued on page 2)

RECEIVED
B.L.M. AZ STATE OFFICE
2008 AUG 14 A 7:25
PHOENIX, ARIZONA

RE 9/16/08

UNITED STATES
DEPARTMENT OF THE INTERIOR
BUREAU OF LAND MANAGEMENT

MAINTENANCE FEE WAIVER CERTIFICATION

FORM APPROVED
OMB NO. 1004-0114
Expires: February 28, 2010

SEE INSTRUCTIONS ON PAGE 2

AMC 356566

247

1. This small miner waiver is filed for the assessment year beginning at noon on September 1, 08 and ending at noon on September 1, 09.
2. The undersigned and all related parties owned ten or fewer mining claims, mill, or tunnel sites located and maintained on Federal lands in the United States of America on September 1, 08.
3. The undersigned have performed the assessment work required by law for each mining claim listed prior to filing this waiver and understand that by filing this form; an affidavit of assessment work must be recorded by the December 30th following the filing of this waiver.
4. The undersigned understand that if the assessment work obligation has not yet come due under 30 U.S.C. 28 (for those claims in their first assessment year only); a notice of intent to hold reciting this condition must be recorded by the December 30th following the filing of this waiver.
5. The undersigned understand that mill and tunnel sites may also be listed upon this waiver and be waived from payment of the maintenance fee; and that a notice of intent to hold for these sites is required to be recorded by the December 30th immediately following the filing of this waiver.
6. The undersigned understand and acknowledge that pursuant to 43 U.S.C. 1212 and 18 U.S.C. 1001; the filing or recording of a false, fictitious, or fraudulent document with the Bureau of Land Management may result in a fine of up to \$250,000, a prison term not to exceed five years, or both.
7. The mining claims, mill or tunnel sites for which this waiver from payment of the maintenance fees is requested are:

CLAIM OR SITE NAME	BLM RECORDATION SERIAL NUMBER
1. Camelot # 7	AMC 356566
2. Camelot # 8	AMC 356567
3. Camelot # 9	AMC 356568
4.	
5.	
6.	
7.	
8.	
9.	
10.	

The owner(s) (claimants) of the above mining claims and sites are:

Advanced Energy + Environmental Systems, Inc.
(Owner's Name - Please Print)

Adv. Eng. + Env. Sys. Inc.
By: Roy E. Stephens, Pres.
(Owner's Signature)

3499 Stratfield Dr.
(Street or P.O. Box)

Atlanta, GA 30319
(City) (State) (Zip Code)

(Owner's Name - Please Print)

(Owner's Signature)

(Street or P.O. Box)

(City) (State) (Zip Code)

(Owner's Name - Please Print)

(Owner's Signature)

(Street or P.O. Box)

(City) (State) (Zip Code)

RECEIVED
B.L.M. AZ STATE OFFICE
2008 AUG 14 A 7:25
PHOENIX, ARIZONA

(Owner's Name - Please Print)

(Owner's Signature)

(Street or P.O. Box)

(City)

(State)

(Zip Code)

(Owner's Name - Please Print)

(Owner's Signature)

(Street or P.O. Box)

(City)

(State)

(Zip Code)

(Owner's Name - Please Print)

(Owner's Signature)

(Street or P.O. Box)

(City)

(State)

(Zip Code)

(Owner's Name - Please Print)

(Owner's Signature)

(Street or P.O. Box)

(City)

(State)

(Zip Code)

Title 18 U.S.C. Section 1001 and Title 43 U.S.C. Section 1212 makes it a crime for any person knowingly and willfully to make to any department or agency of the United States any false, fictitious or fraudulent statements or representations as to any matter within its jurisdiction.

INSTRUCTIONS

1. This certification is made under the provisions of §1744 of Title 43 and § 28-28k of Title 30 of the United States Code; and the regulations thereunder (43 CFR Part 3830).
2. The claimant(s) must fill in the dates in paragraph 1 for the beginning and ending of the assessment year for which this waiver is sought.
3. The claimant(s) must fill in the date in paragraph 2 for the beginning of the assessment year for which this waiver is sought.
4. All claim and site names and Bureau of Land Management (BLM) serial numbers must be listed for the mining claims, mill sites, and tunnel sites for which the waiver is sought.
5. All owners of the mining claims, mill sites, and tunnel sites and their addresses must be given.
6. This waiver form must be signed by all the claimants or their designated agent, in original form. If an agent is designated, a notarized designation of agent, signed by all of the claimants with proper address given, must be submitted with this waiver.
7. This form must be filed no later than September 1st for the upcoming assessment year in the BLM State Office where the mining claims or sites are recorded, or the waiver cannot be granted by the BLM. (Example: to obtain a waiver for the assessment year 2000, which begins at noon on September 1, 1999, you must qualify for and file for a waiver no later than September 1, 1999, in the proper BLM State Office).
8. For all mining claims which require assessment work, you must record an affidavit of labor on or before the December 30th immediately following the filing of this waiver. For all other mining claims or sites waived, you must record a notice of intent to hold on or before the December 30th immediately following the filing of this waiver.
9. Mill and tunnel sites may also be listed upon this waiver and be waived from payment of the maintenance fee. A notice of intent to hold for these sites is required to be filed by the December 30th following the filing of this waiver.

FOR OFFICIAL USE ONLY

PHOENIX, ARIZONA

2008 AUG 14 A 7:25

RECEIVED
B.L.M. STATE OFFICE

When Recorded Return Document to:

ROY E. Stephens
3499 Stratfield Dr.
Atlanta, GA 30319

☐ Check here if this is a change of address.

Telephone: 404-262-6386

E-mail address: Rstep54332@aol.com

AFFIDAVIT OF PERFORMANCE OF ANNUAL WORK

1. State of Arizona, County of YAVAPAI ss:

2. I (Name) ROY E. Stephens

3. Reside at (Address) 3499 Stratfield Drive

City Atlanta County DeKalb

State GA Zip 30319 being duly sworn, depose and say that I am a citizen of the United States, more than eighteen years of age, and that all of the facts set forth in this affidavit, subject to the provisions and penalties of 18 U.S.C. 1001 pertaining to the filing of false, fictitious, or fraudulent statements with the United States, are true and correct according to the best of my knowledge, information and belief.

4. Owner's name and address (if not shown in Items 1-3 above). Advanced Energy & Environmental Systems, Inc. 3499 Stratfield Dr. Atlanta, GA 30319

5. That I am personally acquainted with the mining claim(s). The work and improvements were made by and at the expense of the owner(s) of said claim(s). Said contiguous group of claims, listed on this document, are situated in the

Columbia (optional) Mining District; Yavapai County, Arizona.

Line No.	AMC NUMBER	CLAIM/SITE NAME	COUNTY RECORDER DATA (If available)	TWP	RNG	SEC
1	356454	Camelot # 1	Yavapai BK 3949 pg 813	T8N	R1W	11
2	356554	Camelot # 2	Yavapai BK 3959 pg 949	T8N	R1W	11
3	356555	Camelot # 3	Yavapai BK 3959 pg 950	T8N	R1W	11
4						
5						
6						

AFFIDAVIT OF PERFORMANCE OF ANNUAL WORK - page 2

RECEIVED
B.L.M. AZ STATE OFFICE
2008 AUG 14 A 7:25
PHOENIX, ARIZONA
B.L.M.
Date
Stamp

7						
8						
9						
10						

6. That between the dates starting at 12 o'clock noon on September 1, 20 08 and ending at 12 o'clock noon on September 1, 20 09 at least \$ 2,250.00 dollars worth of work and improvements were done and performed upon said claim(s) or upon one or more of a contiguous group of claims for the benefit of all, wholly or partly outside of a contiguous group of claims for the benefit of all, not including the location work.

7. That the following persons were employed to perform the work and improvements described herein: _____

Dave Burns, Robert MacElvain, Plasma Chem, Inc. Roy E Stephens


8. That the work and improvements performed were: Establishing markings, studying terrain, sampling, digging, photographing and analyzing samples.

9. Dated: 8-11-08 Signature: Roy E Stephens President of adv. Eng. & Consulting, Inc.

SUBSCRIBED AND SWORN TO before me, a Notary Public, this 11 day of August, 20 08

By: Vijeta Agrawal
Notary Public Vijeta Agrawal

My Commission Expires Jan, 16, 2012



Bureau of Land Management
Arizona State Office
www.az.blm.gov

No. of Claims: 3 x \$10 = 30
Check No.: 4437 Init. YMC
Receipt No.: 1761729
For BLM Use Only

Form: MCF108
Revised Jan. 2006
Page 2 of 2

When Recorded Return Document to:

ROY E. STEPHENS
3499 STRATFIELD DR.
ATLANTA, GA 30319

☐ Check here if this is a change of address.

Telephone: 404-262-6386

E-mail address: Rstep54332@aol.com

AFFIDAVIT OF PERFORMANCE OF ANNUAL WORK

1. State of Arizona, County of YAVAPAI ss:

2. I (Name) ROY E STEPHENS

3. Reside at (Address) 3499 STRATFIELD DR

City ATLANTA County DEKALB

State GA Zip 30319 being duly sworn, depose and say that I am a citizen of the United States, more than eighteen years of age, and that all of the facts set forth in this affidavit, subject to the provisions and penalties of 18 U.S.C. 1001 pertaining to the filing of false, fictitious, or fraudulent statements with the United States, are true and correct according to the best of my knowledge, information and belief.

4. Owner's name and address (if not shown in Items 1-3 above). Advanced Energy + Environmental Systems, Inc. 3499 Stratfield Dr. Atlanta, Ga 30319

5. That I am personally acquainted with the mining claim(s). The work and improvements were made by and at the expense of the owner(s) of said claim(s). Said contiguous group of claims, listed on this document, are situated in the

Columbia (optional) Mining District; Yavapai County, Arizona.

Line No.	AMC NUMBER	CLAIM/SITE NAME	COUNTY RECORDER DATA (If available)	TV/P	RNG	SEC
1	35,65,66	Camelot # 7	Yavapai Bk 3961 Pg. 3	T8N	R/W	14
2	35,65,67	Camelot # 8	Yavapai Bk 3961 Pg. 4	T8N	R/W	14
3	35,65,68	Camelot # 9	Yavapai Bk 3961 Pg. 5	T8N	R/W	14
4						
5						
6						

BLM
Date
Stamp

PHOENIX, ARIZONA

2008 AUG 14 A 7:25

RECEIVED
BLM, AZ STATE OFFICE

RECEIVED	B.L.M. AZ STATE OFFICE
2008 AUG 14 A 7:24	PHOENIX, ARIZONA
BLM	Date Stamp

7						
8						
9						
10						

6. That between the dates starting at 12 o'clock noon on September 1, 2008 and ending at 12 o'clock noon on September 1, 2008 at least \$ 2,150.00 dollars worth of work and improvements were done and performed upon said claim(s) or upon one or more of a contiguous group of claims for the benefit of a l. wholly or partly outside of a contiguous group of claims for the benefit of all, not including the location work.

7. That the following persons were employed to perform the work and improvements described herein: Dave Burns, Robert Mac Elvain, Plasma Chem, Inc., Roy E. Stephens

8. That the work and improvements performed were: Establishing corner markings, studying terrain, sampling, digging, photographing & analyzing samples.


9. Dated: 8-11-08 Signature: Roy E. Stephens ADV. ENG. & ENV. INC. B9:

SUBSCRIBED AND SWORN TO before me, a Notary Public, this 11th day of Aug 2008

By: Vijeta Agrawal

Notary Public Vijeta Agrawal

My Commission Expires Jan 16, 2012



Bureau of Land Management
Arizona State Office
www.az.blm.gov

No. of Claims:	<u>3</u>	x \$10 -	<u>30</u>
Check No.:	<u>4437</u>	Init.	<u>PMC</u>
Receipt No.:	<u>1761729</u>		
For BLM Use Only			

United States Department of the Interior
Bureau of Land Management
BUSINESS & SUPPORT SVCS DIV
ONE N CENTRAL AVE SUITE 800
PHOENIX, AZ 85004 -4427
Phone: (602) 417-9200

Receipt

No: 1761729

Transaction #: 1819265

Date of Transaction: 08/14/2008

CUSTOMER: ROY STEPHENS
3499 STRATFIELD DR
ATLANTA, GA 30319

LINE #	QTY	DESCRIPTION	REMARKS	UNIT PRICE	TOTAL
1	1.00	LOCATABLE MINERALS / MINING CLAIMS-NOT NEW-UNADJUD, ONE AUTH NO. ONLY / MINING CLAIM MONEY RECEIVED (455) CASES: AMC356454/\$60.00	POL 2008/6 WAV	- n/a -	60.00
TOTAL:					\$60.00

PAYMENT INFORMATION			
1	AMOUNT:	\$60.00	POSTMARKED: 8/11/08 0:00
	TYPE:	CHECK	RECEIVED: 08/14/2008
	CHECK NO:	4437	
	NAME:	STEPHENS, ROY E 3499 STRATFIELD DR ATLANTA GA 30319	

REMARKS

This receipt was generated by the automated BLM Collections and Billing System and is a paper representation of a portion of the official electronic record contained therein.

When Recorded Return Document to:

Roy E Stephens
3499 Stratfield Dr.
Atlanta, Georgia 30319

☐ Check here if this is a change of address.

Telephone: 404 262 - 0386

E-mail address: RES 54332@uol.com

AMC 356454
AMC 356554
AMC 356566

AFFIDAVIT OF PERFORMANCE OF ANNUAL WORK

1. State of Arizona, County of Yavapai ss:

2. I (Name) Roy E. Stephens

3. Reside at (Address) 3499 Stratfield Drive

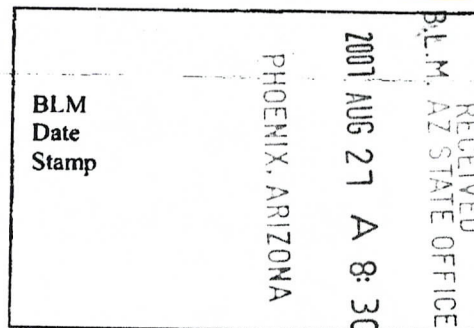
City Atlanta County DeKalb

State GA Zip 30319 being duly sworn, depose and say that I am a citizen of the United States, more than eighteen years of age, and that all of the facts set forth in this affidavit, subject to the provisions and penalties of 18 U.S.C. 1001 pertaining to the filing of false, fictitious, or fraudulent statements with the United States, are true and correct according to the best of my knowledge, information and belief.

4. Owner's name and address (If not shown in Items 1-3 above). Advanced Energy & Environmental Systems, Inc. 3499 Stratfield Dr. Atlanta, GA 30319

5. That I am personally acquainted with the mining claim(s). The work and improvements were made by and at the expense of the owner(s) of said claim(s). Said contiguous group of claims, listed on this document, are situated in the

(optional) Mining District: _____ County, Arizona.



Line No.	AMC NUMBER	CLAIM/SITE NAME	COUNTY RECORDER DATA (If available)	TWP	RNG	SEC
1	356454	Camelot #1	Yavapai Bk 3949 p. 873	T8N	R/W	11
2	356554	Camelot #2	Yavapai Bk 3959 p. 949	T8N	R/W	11
3	356555	Camelot #3	Yavapai Bk 3959 p. 950	T8N	R/W	11
4						
5						
6						

Form: MCF108

Revised Jan. 2006

Page 1 of 2

ENTERED IN COMPUTER

RE 9/7/07

BLM Date Stamp	2007 AUG 27 A 8:30 PHOENIX, ARIZONA	RECEIVED B.L.M. AZ STATE OFFICE
----------------------	--	------------------------------------

7						
8						
9						
10						

6. That between the dates starting at 12 o'clock noon on September 1, 20 07 at least \$ 2,250.00 dollars worth of work and improvements were done and performed upon said claim(s) or upon one or more of a contiguous group of claims for the benefit of all, wholly or partly outside of a contiguous group of claims for the benefit of all, not including the location work.

7. That the following persons were employed to perform the work and improvements described herein: _____

Dave Burns, Robert MacElvain, Plasma-Chem, Inc.

8. That the work and improvements performed were: Establishing Markings, studying the terrain, sampling, digging, establishing roads, photography and analyzing samples

9. Dated: 8-18-07 Signature: Advanced Eng. & Env. Sys, Inc. By Roy E. Stephens, Pres.

SUBSCRIBED AND SWORN TO before me, a Notary Public, this 20 day of Aug 20 2007

By: Keri Wyn Holland

Notary Public [Signature]

My Commission Expires Jan 27 2008



Bureau of Land Management
Arizona State Office
www.az.blm.gov

No. of Claims:	<u>3</u>	x \$10	<u>30.00</u>
Check No.:	<u>4308</u>	Ini.:	<u>SP28</u>
Receipt No.:	<u>1554657</u>		
For BLM Use Only			

When Recorded Return Document to:

ROY E. STEPHENS

3499 Stratfield Dr.

Atlanta, GA. 30319

☐ Check here if this is a change of address.

Telephone: 404-262-0386

E-mail address: RES54332@aol.com

AFFIDAVIT OF PERFORMANCE OF ANNUAL WORK

1. State of Arizona, County of Yavapai ss:

2. I (Name) Roy E. Stephens

3. Reside at (Address) 3499 Stratfield Dr.

City Atlanta County DeKalb

BLM
Date
Stamp

PHOENIX, ARIZONA

2001 AUG 27 A 8:31

RECEIVED
B.L.M. AZ STATE OFFICE

State GA Zip 30319 being duly sworn, depose and say that I am a citizen of the United States, more than eighteen years of age, and that all of the facts set forth in this affidavit, subject to the provisions and penalties of 18 U.S.C. 1001 pertaining to the filing of false, fictitious, or fraudulent statements with the United States, are true and correct according to the best of my knowledge, information and belief.

4. Owner's name and address (If not shown in Items 1-3 above). Advanced Energy + Environmental Systems, Inc. 3499 Stratfield Dr. Atlanta, GA 30319

5. That I am personally acquainted with the mining claim(s). The work and improvements were made by and at the expense of the owner(s) of said claim(s). Said contiguous group of claims, listed on this document, are situated in the

Columbia (optional) Mining District; Yavapai County, Arizona.

Line No.	AMC NUMBER	CLAIM/SITE NAME	COUNTY RECORDER DATA (If available)	TW	RNG	SEC
1	35,65,66	Camelot #7	Yavapai Bk 3961 P. 3	T 8N	R/W	14
2	35,65,67	Camelot #8	Yavapai Bk. 3961 P. 4	T 8N	R/W	14
3	35,65,68	Camelot #9	Yavapai Bk. 3961 P. 5	T 8N	R/W	14
4						
5						
6						

AFFIDAVIT OF PERFORMANCE OF ANNUAL WORK - page 2

RECEIVED	BLM, AZ STATE OFFICE
2007 AUG 27 A 8:31	PHOENIX, ARIZONA
BLM	Date Stamp

7						
8						
9						
10						

6. That between the dates starting at 12 o'clock noon on September 1, 20 06 and ending at 12 o'clock noon on September 1, 20 07 at least \$ 2,250.00 dollars worth of work and improvements were done and performed upon said claim(s) or upon one or more of a contiguous group of claims for the benefit of all, wholly or partly outside of a contiguous group of claims for the benefit of all, not including the location work.

7. That the following persons were employed to perform the work and improvements described herein: Dave Burns, Robert MacElvain, Plasma Chem, Inc.

8. That the work and improvements performed were: Establishing corner markings, studying terrain, sampling, digging, establishing roads, photography & analyzing samples.

9. Dated: 8-17-07 Signature: Ken E. Hopper, Pres. Cdr. Eng. & Env. Syst., Inc.

SUBSCRIBED AND SWORN TO before me, a Notary Public, this 20 day of Aug 20 07

By: KERI WYN HOLLAND

Notary Public [Signature]

My Commission Expires JAN 27 2008

Bureau of Land Management
Arizona State Office
www.az.blm.gov

No. of Claims:	<u>3</u>	x \$10 =	<u>30.00</u>
Check No.:	<u>4303</u>	Init.	<u>SHB</u>
Receipt No.:	<u>1554657</u>		
For BLM Use Only			



Form: MCF108
Revised Jan. 2006
Page 2 of 2

United States Department of the Interior**Bureau of Land Management**

BUSINESS & SUPPORT SVCS DIV

ONE N CENTRAL AVE SUITE 800

PHOENIX, AZ 85004 -4427

Phone: (602) 417-9200

Receipt

No:

1554657

Transaction #: 1606246**Date of Transaction:** 08/28/2007

CUSTOMER:	ROY STEPHENS 3499 STRATFIELD DR ATLANTA,GA 30319
-----------	--

LINE #	QTY	DESCRIPTION	REMARKS	UNIT PRICE	TOTAL
1	1.00	LOCATABLE MINERALS / MINING CLAIMS-NOT NEW-UNADJUD,ONE AUTH NO. ONLY / MINING CLAIM MONEY RECEIVED (455) CASES: AMC356454/\$60.00	POL/WAIVER (6)	- n/a -	60.00
TOTAL:					\$60.00

PAYMENT INFORMATION					
1	AMOUNT:	\$30.00	POSTMARKED:	8/20/07 0:00	
	TYPE:	CHECK	RECEIVED:	08/27/2007	
	CHECK NO:	4302			
	NAME:	STEPHENS, ROY E 3499 STRATFIELD DR ATLANTA GA 30319			
2	AMOUNT:	\$30.00	POSTMARKED:	8/20/07 0:00	
	TYPE:	CHECK	RECEIVED:	08/27/2007	
	CHECK NO:	4303			
	NAME:	STEPHENS, ROY E 3499 STRATFIELD DR ATLANTA GA 30319			

REMARKS

This receipt was generated by the automated BLM Collections and Billing System and is a paper representation of a portion of the official electronic record contained therein.

UNITED STATES DEPARTMENT OF THE INTERIOR
BUREAU OF LAND MANAGEMENT

380
gmo

FORM APPROVED
OMB NO. 1004-0114
Expires: February 28, 2010

MAINTENANCE FEE WAIVER CERTIFICATION

SEE INSTRUCTIONS ON REVERSE

AMC 356566

1. This small miner waiver is filed for the assessment year beginning at noon on September 1, 07 and ending at noon on September 1, 08.
2. The undersigned and all related parties owned ten or fewer mining claims, mill, or tunnel sites located and maintained on Federal lands in the United States of America on September 1, 07.
3. The undersigned have performed the assessment work **required by law** for each mining claim listed **prior to filing this waiver** and understand that by filing this form; an affidavit of assessment work **must** be recorded by the December 30th following the filing of this waiver.
4. The undersigned understand that if the assessment work obligation has not yet come due under 30 U.S.C. 28 (for those claims in their first assessment year only); a notice of intent to hold reciting this condition **must** be recorded by the December 30th following the filing of this waiver.
5. The undersigned understand that mill and tunnel sites may also be listed upon this waiver and be waived from payment of the maintenance fee; and that a notice of intent to hold for these sites is required to be recorded by the December 30th immediately following the filing of this waiver.
6. The undersigned understand and acknowledge that pursuant to 43 U.S.C. 1212 and 18 U.S.C. 1001; the filing or recording of a false, fictitious, or fraudulent document with the Bureau of Land Management may result in a fine of up to \$250,000, a prison term not to exceed five years, or both.
7. The mining claims, mill or tunnel sites for which this waiver from payment of the maintenance fees is requested are:

CLAIM OR SITE NAME	BLM RECORDATION SERIAL NUMBER
1. Camelot # 7	AMC 356566
2. Camelot # 8	AMC 356567
3. Camelot # 9	AMC 356568
4.	
5.	
6.	
7.	
8.	
9.	
10.	

The owner(s) (claimants) of the above mining claims and sites are:

~~Advanced~~ Energy & Environmental Systems Inc. Bl. Roy E Stephens Pres
(Owner's Name - Please Print) (Owner's Signature)
3499 Stratford Dr.
(Street or P.O. Box)
Atlanta, GA 30319
(City) (State) (Zip Code)

(Owner's Name - Please Print) (Owner's Signature)
(Street or P.O. Box)
(City) (State) (Zip Code)

(Owner's Name - Please Print) PHOENIX, ARIZONA (Owner's Signature)
(Street or P.O. Box) 15-8 A 27 AUG 2007
(City) (State) (Zip Code) B.L.M. AZ STATE OFFICE

(Continued on page 2)

RECEIVED

ENTERED IN COMPUTER

RE 9/7/07

(Owner's Name - Please Print)	(Owner's Signature)		
(Street or P.O. Box)	(City)	(State)	(Zip Code)
(Owner's Name - Please Print)	(Owner's Signature)		
(Street or P.O. Box)	(City)	(State)	(Zip Code)
(Owner's Name - Please Print)	(Owner's Signature)		
(Street or P.O. Box)	(City)	(State)	(Zip Code)
(Owner's Name - Please Print)	(Owner's Signature)		
(Street or P.O. Box)	(City)	(State)	(Zip Code)

INSTRUCTIONS

1. This certification is made under the provisions of § 1744 of Title 43 and § 28-28k of Title 30 of the United States Code; and the regulations thereunder (43 CFR Part 3830).
2. The claimant(s) **must** fill in the dates in paragraph 1 for the beginning and ending of the assessment year for which this waiver is sought.
3. The claimant(s) **must** fill in the date in paragraph 2 for the beginning of the assessment year for which this waiver is sought.
4. All claim and site names and Bureau of Land Management (BLM) serial numbers **must** be listed for the mining claims, mill sites, and tunnel sites for which the waiver is sought.
5. All owners of the mining claims, mill sites, and tunnel sites and their addresses **must** be given.
6. This waiver form **must** be signed by all the claimants or their designated agent, in original form. If an agent is designated, a notarized designation of agent, signed by all of the claimants with proper address given, **must** be submitted with this waiver.
7. This form **must** be filed no later than September 1st for the upcoming assessment year in the BLM State Office where the mining claims or sites are recorded, or the waiver cannot be granted by the BLM. (Example: to obtain a waiver for the assessment year 2000, which begins at noon on September 1, 1999, you **must** qualify for and file for a waiver no later than September 1, 1999, in the proper BLM State Office).
8. For all mining claims which require assessment work, you **must** record an affidavit of labor on or before the December 30th immediately following the filing of this waiver. For all other mining claims or sites waived, you must record a notice of intent to hold on or before the December 30th immediately following the filing of this waiver.
9. Mill and tunnel sites may also be listed upon this waiver and be waived from payment of the maintenance fee. A notice of intent to hold for these sites is required to be filed by the December 30th following the filing of this waiver.

NOTICE/BURDEN HOURS STATEMENT

The Privacy Act of 1974, *as amended*, and the regulation in 43 CFR 2.48(d) provide that you be furnished the following information in connection with the information required by this certification of waiver from rental fees.

AUTHORITY: 30 U.S.C. 28-28k; 43 U.S.C. 1201, 1457, 1740, and 1744; and 43 CFR 3830.

PRINCIPLE PURPOSE: This information is to be used to verify that the owner(s) (claimants) of a mining claim has complied with 30 U.S.C. 28f and is entitled to perform assessment work in lieu of paying the maintenance fee for the mining claims listed on this form.

ROUTINE USE: (1) Adjudication of the claimant(s) certification of waiver from paying the maintenance fee otherwise required by 30 U.S.C. 28f. (2) Disclosure may be made to appropriate Federal agencies when location is made within the agency's geographic area of responsibility. (3) Information from the record and/or the record will be transferred to the appropriate Federal, State, or local agency, or a member of the public in response to a specific request for pertinent information. (4) Information may also be provided to the Department of Justice or in a proceeding before a court or adjudicative body; or to Federal, State, local or foreign agencies when needed for enforcement of civil or criminal codes or applicable regulations concerning title rights upon the public land.

EFFECT OF NOT PROVIDING INFORMATION: Disclosure of this information is required by 30 U.S.C. 28f and 43 CFR Part 3830 for those qualified claimants wishing to take the small miner waiver allowed. Failure to supply the information required in this form to support the claimants certification of waiver from payment of the otherwise required maintenance fees will result in the waiver being disallowed and the mining claims subject to forfeiture by BLM under 30 U.S.C. 28i.

The Paperwork Reduction Act of 1995 requires us to inform you that:

This information is being collected to allow the BLM to determine if you qualify for a waiver from the payment of \$100 per mining claim or site maintenance fee established in 30 U.S.C. 28f and the implementing regulations at 43 CFR 3830. A response to this request is required in accordance with the statute to obtain your benefit.

BLM would like you to know that you do not have to respond to this, or any other, Federal agency-sponsored information collection unless it displays a currently valid OMB control number.

Public reporting burden for this form is estimated to average 20 minutes (.33 hours) per response, including time to review instructions, gathering and maintaining data, and completing and reviewing the form. Direct comments regarding this burden estimate, or any other aspect of this form, to the U.S. Department of the Interior, Bureau of Land Management, (1004-0114) Bureau Information Collection Clearance Officer (WO-630), Mail Stop 401 LS, 1849 C St., N.W., Washington, D.C. 20240.

FOR OFFICIAL USE ONLY

(Owner's Name - Please Print)	(Owner's Signature)		
(Street or P.O. Box)	(City)	(State)	(Zip Code)
(Owner's Name - Please Print)	(Owner's Signature)		
(Street or P.O. Box)	(City)	(State)	(Zip Code)
(Owner's Name - Please Print)	(Owner's Signature)		
(Street or P.O. Box)	(City)	(State)	(Zip Code)
(Owner's Name - Please Print)	(Owner's Signature)		
(Street or P.O. Box)	(City)	(State)	(Zip Code)

INSTRUCTIONS

1. This certification is made under the provisions of § 1744 of Title 43 and § 28-28k of Title 30 of the United States Code; and the regulations thereunder (43 CFR Part 3830).
2. The claimant(s) must fill in the dates in paragraph 1 for the beginning and ending of the assessment year for which this waiver is sought.
3. The claimant(s) must fill in the date in paragraph 2 for the beginning of the assessment year for which this waiver is sought.
4. All claim and site names and Bureau of Land Management (BLM) serial numbers must be listed for the mining claims, mill sites, and tunnel sites for which the waiver is sought.
5. All owners of the mining claims, mill sites, and tunnel sites and their addresses must be given.
6. This waiver form must be signed by all the claimants or their designated agent, in original form. If an agent is designated, a notarized designation of agent, signed by all of the claimants with proper address given, must be submitted with this waiver.
7. This form must be filed no later than September 1st for the upcoming assessment year in the BLM State Office where the mining claims or sites are recorded, or the waiver cannot be granted by the BLM. (Example: to obtain a waiver for the assessment year 2000, which begins at noon on September 1, 1999, you must qualify for and file for a waiver no later than September 1, 1999, in the proper BLM State Office).
8. For all mining claims which require assessment work, you must record an affidavit of labor on or before the December 30th immediately following the filing of this waiver. For all other mining claims or sites waived, you must record a notice of intent to hold on or before the December 30th immediately following the filing of this waiver.
9. Mill and tunnel sites may also be listed upon this waiver and be waived from payment of the maintenance fee. A notice of intent to hold for these sites is required to be filed by the December 30th following the filing of this waiver.

NOTICE/BURDEN HOURS STATEMENT

The Privacy Act of 1974, as amended, and the regulation in 43 CFR 2.48(d) provide that you be furnished the following information in connection with the information required by this certification of waiver from rental fees.

AUTHORITY: 30 U.S.C. 28-28k; 43 U.S.C. 1201, 1457, 1740, and 1744; and 43 CFR 3830.

PRINCIPLE PURPOSE: This information is to be used to verify that the owner(s) (claimants) of a mining claim has complied with 30 U.S.C. 28f and is entitled to perform assessment work in lieu of paying the maintenance fee for the mining claims listed on this form.

ROUTINE USE: (1) Adjudication of the claimant(s) certification of waiver from paying the maintenance fee otherwise required by 30 U.S.C. 28f. (2) Disclosure may be made to appropriate Federal agencies when location is made within the agency's geographic area of responsibility. (3) Information from the record and/or the record will be transferred to the appropriate Federal, State, or local agency, or a member of the public in response to a specific request for pertinent information. (4) Information may also be provided to the Department of Justice or in a proceeding before a court or adjudicative body; or to Federal, State, local or foreign agencies when needed for enforcement of civil or criminal codes or applicable regulations concerning title rights upon the public land.

EFFECT OF NOT PROVIDING INFORMATION: Disclosure of this information is required by 30 U.S.C. 28f and 43 CFR Part 3830 for those qualified claimants wishing to take the small miner waiver allowed. Failure to supply the information required in this form to support the claimants certification of waiver from payment of the otherwise required maintenance fees will result in the waiver being disallowed and the mining claims subject to forfeiture by BLM under 30 U.S.C. 28i.

The Paperwork Reduction Act of 1995 requires us to inform you that:

This information is being collected to allow the BLM to determine if you qualify for a waiver from the payment of \$100 per mining claim or site maintenance fee established in 30 U.S.C. 28f and the implementing regulations at 43 CFR 3830. A response to this request is required in accordance with the statute to obtain your benefit.

BLM would like you to know that you do not have to respond to this, or any other, Federal agency-sponsored information collection unless it displays a currently valid OMB control number.

Public reporting burden for this form is estimated to average 20 minutes (.33 hours) per response, including time to review instructions, gathering and maintaining data, and completing and reviewing the form. Direct comments regarding this burden estimate, or any other aspect of this form, to the U.S. Department of the Interior, Bureau of Land Management, (1004-0114) Bureau Information Collection Clearance Officer (WO-630), Mail Stop 401 LS, 1849 C St., N.W., Washington, D.C. 20240.

FOR OFFICIAL USE ONLY

PHOENIX, ARIZONA

2007 AUG 27 A 8:30

RECEIVED
BLM AZ STATE OFFICE
(Form 3830-2, page 2)

UNITED STATES DEPARTMENT OF THE INTERIOR
BUREAU OF LAND MANAGEMENT

MAINTENANCE FEE WAIVER CERTIFICATION

SEE INSTRUCTIONS ON REVERSE

214
FORM APPROVED
OMB NO. 1004-0114
Expires: December 31, 2006

1. This small miner waiver is filed for the assessment year beginning at noon on September 1, 2006 and ending at noon on September 1, 2007.
2. The undersigned and all related parties owned ten or fewer mining claims, mill, or tunnel sites located and maintained on Federal lands in the United States of America on September 1, 2006.
3. The undersigned have performed the assessment work required by law for each mining claim listed prior to filing this waiver and understand that by filing this form, an affidavit of assessment work must be recorded by the December 30th following the filing of this waiver.
4. The undersigned understand that if the assessment work obligation has not yet come due under 30 U.S.C. 28 (or those claims in their first assessment year only), a notice of intent to hold reciting this condition must be recorded by the December 30th following the filing of this waiver.
5. The undersigned understand that mill and tunnel sites may also be listed upon this waiver and be waived from payment of the maintenance fee; and that a notice of intent to hold for these sites is required to be recorded by the December 30th immediately following the filing of this waiver.
6. The undersigned understand and acknowledge that pursuant to 43 U.S.C. 1212 and 18 U.S.C. 1001; the filing or recording of a false, fictitious, or fraudulent document with the Bureau of Land Management may result in a fine of up to \$250,000, a prison term not to exceed five years, or both.
7. The mining claims, mill or tunnel sites for which this waiver from payment of the maintenance fees is requested are:

CLAIM OR SITE NAME	BLM RECORDATION SERIAL NUMBER
1. Camelot #1	AMC 35,64,54
2. Camelot #2	AMC 35,65,54
3. Camelot #3	AMC 35,65,55
4.	
5. Camelot #7	AMC 35,65,66
6. Camelot #8	AMC 35,65,67
7. Camelot #9	AMC 35,65,68
8.	
9.	
10.	

The owner(s) (claimants) of the above mining claims and sites are:

Advanced Energy & Environmental Systems, Inc.
(Owner's Name - Please Print)

3499 STRATFIELD, AR.
(Street or P.O. Box)

ATLANTA GA 30319
(City) (State) (Zip Code)

Prop E Stephens, Pres.
(Owner's Signature)

Advanced Energy &
Environment Systems, Inc.

(Owner's Name - Please Print)

(Owner's Signature)

(Street or P.O. Box)

(City) (State) (Zip Code)

(Owner's Name - Please Print)

(Owner's Signature)

(Street or P.O. Box)

(City) (State) (Zip Code)

(Continued on page 2)

ENTERED IN COMPUTER

8/18/06 mshyd

(Owner's Name - Please Print)	(Owner's Signature)		
(Street or P.O. Box)	(City)	(State)	(Zip Code)
(Owner's Name - Please Print)	(Owner's Signature)		
(Street or P.O. Box)	(City)	(State)	(Zip Code)
(Owner's Name - Please Print)	(Owner's Signature)		
(Street or P.O. Box)	(City)	(State)	(Zip Code)
(Owner's Name - Please Print)	(Owner's Signature)		
(Street or P.O. Box)	(City)	(State)	(Zip Code)

INSTRUCTIONS

1. This certification is made under the provisions of § 1744 of Title 43 and § 28-28k of Title 30 of the United States Code, and the regulations thereunder (43 CFR Part 3830).
2. The claimant(s) **must** fill in the dates in paragraph 1 for the beginning and ending of the assessment year for which this waiver is sought.
3. The claimant(s) **must** fill in the date in paragraph 2 for the beginning of the assessment year for which this waiver is sought.
4. All claim and site names and Bureau of Land Management (BLM) serial numbers **must** be listed for the mining claims, mill sites, and tunnel sites for which the waiver is sought.
5. All owners of the mining claims, mill sites, and tunnel sites and their addresses **must** be given.
6. This waiver form **must** be signed by all the claimants or their designated agent, in original form. If an agent is designated, a notarized designation of agent, signed by all of the claimants with proper address given, **must** be submitted with this waiver.
7. This form **must** be filed no later than September 1st for the upcoming assessment year in the BLM State Office where the mining claims or sites are recorded, or the waiver cannot be granted by the BLM. (Example: to obtain a waiver for the assessment year 2000, which begins at noon on September 1, 1999, you **must** qualify for and file for a waiver no later than September 1, 1999, in the proper BLM State Office).
8. For all mining claims which require assessment work, you **must** record an affidavit of labor on or before the December 30th immediately following the filing of this waiver. For all other mining claims or sites waived, you must record a notice of intent to hold on or before the December 30th immediately following the filing of this waiver.
9. Mill and tunnel sites may also be listed upon this waiver and be waived from payment of the maintenance fee. A notice of intent to hold for these sites is required to be filed by the December 30th following the filing of this waiver.

NOTICE/BURDEN HOURS STATEMENT

The Privacy Act of 1974, *as amended*, and the regulation in 43 CFR 2.48(d) provide that you be furnished the following information in connection with the information required by this certification of waiver from rental fees.

AUTHORITY: 30 U.S.C. 28-28k; 43 U.S.C. 1201, 1457, 1740, and 1744; and 43 CFR 3830.

PRINCIPLE PURPOSE: This information is to be used to verify that the owner(s) (claimant(s)) of a mining claim has complied with 30 U.S.C. 28f and is entitled to perform assessment work in lieu of paying the maintenance fee for the mining claims listed on this form.

ROUTINE USE: (1) Adjudication of the claimant(s) certification of waiver from paying the maintenance fee otherwise required by 30 U.S.C. 28f. (2) Disclosure may be made to appropriate Federal agencies when location is made within the agency's geographic area of responsibility. (3) Information from the record and/or the record will be transferred to the appropriate Federal, State, or local agency, or a member of the public in response to a specific request for pertinent information. (4) Information may also be provided to the Department of Justice or in a proceeding before a court or adjudicative body; or to Federal, State, local or foreign agencies when needed for enforcement of civil or criminal codes or applicable regulations concerning title rights upon the public land.

EFFECT OF NOT PROVIDING INFORMATION: Disclosure of this information is required by 30 U.S.C. 28f and 43 CFR Part 3830 for those qualified claimants wishing to take the small miner waiver allowed. Failure to supply the information required in this form to support the claimants certification of waiver from payment of the otherwise required maintenance fees will result in the waiver being disallowed and the mining claims subject to forfeiture by BLM under 30 U.S.C. 28i.

The Paperwork Reduction Act of 1995 requires us to inform you that:

This information is being collected to allow the BLM to determine if you qualify for a waiver from the payment of: 100 per mining claim or site maintenance fee established in 30 U.S.C. 28f and the implementing regulations at 43 CFR 3830. A response to this request is required in accordance with the statute to obtain your benefit.

BLM would like you to know that you do not have to respond to this, or any other, Federal agency-sponsored information collection unless it displays a currently valid OMB control number.

Public reporting burden for this form is estimated to average 8 minutes (0.133 hours) per response, including time to review instructions, gathering and maintaining data, and completing and reviewing the form. Direct comments regarding this burden estimate, or any other aspect of this form, to the U.S. Department of the Interior, Bureau of Land Management, (1004-0114) Bureau Information Collection Clearance Officer (WO-630), Mail Stop 401 LS, 1849 C St., N.W., Washington, D.C. 20240.

FOR OFFICIAL USE ONLY

RECEIVED
 BUREAU OF
 LAND MANAGEMENT
 HOUSTON, ARIZONA
 SEP 14 1999

When Recorded Return Document to:

Roy Stephens
3499 Stratfield Dr
Atlanta, GA 30319

☐ Check here if this is a change of address.

Telephone: 404-262-0386

E-mail address: RStep 54332@aol.com

AFFIDAVIT OF PERFORMANCE OF ANNUAL WORK

1. State of Arizona, County of Yavapai ss:

2. I (Name) Roy E Stephens, % Advanced Energy & Environmental Systems, Inc.

3. Reside at (Address) PRES.

3499 STRATFIELD DR.

City ATLANTA County DEKALB

State GA Zip 30319 being duly sworn, depose and say that I am a citizen of the United States, more than eighteen years of age, and that all of the facts set forth in this affidavit, subject to the provisions and penalties of 18 U.S.C. 1001 pertaining to the filing of false, fictitious, or fraudulent statements with the United States, are true and correct according to the best of my knowledge, information and belief.

4. Owner's name and address (If not shown in Items 1-3 above),
AEE S, INC. (shown above) OWNED BY CORPORATION

5. That I am personally acquainted with the mining claim(s). The work and improvements were made by and at the expense of the owner(s) of said claim(s). Said contiguous group of claims, listed on this document, are situated in the

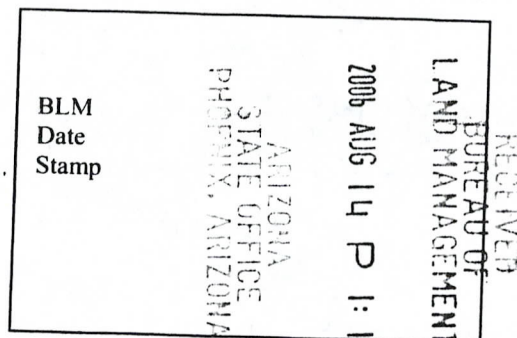
(optional) Mining District; _____ County, Arizona.

Line No.	AMC NUMBER	CLAIM/SITE NAME	COUNTY RECORDER DATA (If available)	TWP	RNG	SEC
1	356454	CAMELOT #1	Yavapai, AZ BK 3949 P 873	T8N	R1W	11
2	356554	CAMELOT #2	Yavapai, AZ BK 3959 P. 949	T8N	R1W	11
3	356555	CAMELOT #3	Yavapai, AZ BK 3959 P. 950	T8N	R1W	11
4	35,65,66	CAMELOT #4	Yavapai, AZ BK 3961 P. 3	T8N	R1W	14
5	35,65,67	CAMELOT #5	Yavapai, AZ BK 3961 P. 4	T8N	R1W	14
6	35,65,68	CAMELOT #6	Yavapai, AZ BK 3961 P. 5	T8N	R1W	14

Form: MCF108

Revised Jan. 2006

Page 1 of 2



BLM
Date
Stamp

7						
8						
9						
10						

6. That between the dates starting at 12 o'clock noon on September 1, 2005 and ending at 12 o'clock noon on September 1, 2006 at least \$ 2,300.00 dollars worth of work and improvements were done and performed upon said claim(s) or upon one or more of a contiguous group of claims for the benefit of all, wholly or partly outside of a contiguous group of claims for the benefit of all, not including the location work.

7. That the following persons were employed to perform the work and improvements described herein: _____

DAVE BURNS, ROBERT MACELWAIN

8. That the work and improvements performed were: Establishing markings; studying

terrain, sampling, digging, photographing + analyzing

samples

9. Dated: 8- -06 Signature: _____

Roy E. Sloth

SUBSCRIBED AND SWORN TO before me, a Notary Public, this 9 day of AUG 2006

By: Linda R Mills

Notary Public Linda R Mills

My Commission Expires June 29, 2010

Bureau of Land Management
Arizona State Office
www.az.blm.gov

No. of Claims: _____ x \$10 = _____

Check No.: _____ Init. _____

Receipt No.: _____

For BLM Use Only

United States Department of the Interior
Bureau of Land Management
BUSINESS & SUPPORT SVCS DIV
ONE N CENTRAL AVE
PHOENIX, AZ 85004 -2203
Phone: (602) 417-9200

Receipt

No:

1334725

Transaction #: 1379816	
Date of Transaction: 08/15/2006	
CUSTOMER:	ROY STEPHENS 3499 STRATFIELD DR ATLANTA,GA 30319

LINE #	QTY	DESCRIPTION	REMARKS	UNIT PRICE	TOTAL
1	1.00	LOCATABLE MINERALS / MINING CLAIMS-NOT NEW-UNADJUD,ONE AUTH NO. ONLY / MINING CLAIM MONEY RECEIVED (455) CASES: AMC356454/\$60.00	WAIVER / POL 2006 (6)	- n/a -	60.00
TOTAL:					\$60.00

PAYMENT INFORMATION				
1	AMOUNT:	\$60.00	POSTMARKED:	08/11/2006
	TYPE:	CHECK	RECEIVED:	08/14/2006
	CHECK NO:	4156		
	NAME:	STEPHENS, ROY E 3499 STRATFIELD DR ATLANTA GA 30319		

REMARKS

This receipt was generated by the automated BLM Collections and Billing System and is a paper representation of a portion of the official electronic record contained therein.

UNITED STATES DEPARTMENT OF THE INTERIOR
BUREAU OF LAND MANAGEMENT

189
1082
FORM APPROVED
OMB NO. 1004-0114
Expires: December 31, 2006
AMC 356566

MAINTENANCE FEE WAIVER CERTIFICATION

SEE INSTRUCTIONS ON REVERSE

1. This small miner waiver is filed for the assessment year beginning at noon on September 1, 05 and ending at noon on September 1, 06.
2. The undersigned and all related parties owned ten or fewer mining claims, mill, or tunnel sites located and maintained on Federal lands in the United States of America on September 1, 2005.
3. The undersigned have performed the assessment work required by law for each mining claim listed prior to filing this waiver and understand that by filing this form; an affidavit of assessment work must be recorded by the December 30th following the filing of this waiver.
4. The undersigned understand that if the assessment work obligation has not yet come due under 30 U.S.C. 28 (for those claims in their first assessment year only); a notice of intent to hold reciting this condition must be recorded by the December 30th following the filing of this waiver.
5. The undersigned understand that mill and tunnel sites may also be listed upon this waiver and be waived from payment of the maintenance fee; and that a notice of intent to hold for these sites is required to be recorded by the December 30th immediately following the filing of this waiver.
6. The undersigned understand and acknowledge that pursuant to 43 U.S.C. 1212 and 18 U.S.C. 1001; the filing or recording of a false, fictitious, or fraudulent document with the Bureau of Land Management may result in a fine of up to \$250,000, a prison term not to exceed five years, or both.
7. The mining claims, mill or tunnel sites for which this waiver from payment of the maintenance fees is requested are:

CLAIM OR SITE NAME	BLM RECORDATION SERIAL NUMBER
1. <u>Camelot #7</u>	<u>AMC 356566</u>
2. <u>Camelot #8</u>	<u>AMC 356567</u>
3. <u>Camelot #9</u>	<u>AMC 356568</u>
4.	
5.	
6.	
7.	
8.	
9.	
10.	

The owner(s) (claimants) of the above mining claims and sites are:

ADVANCED ENERGY & ENVIRONMENTAL SYSTEMS, INC.
(Owner's Name - Please Print)
3499 STRATFIELD DR.
(Street or P.O. Box)
ATLANTA GA 30319
(City) (State) (Zip Code)

Advanced Energy & Environmental Systems, Inc.
(Owner's Signature)
Big Roy E. Stephens
President

(Owner's Name - Please Print)

(Street or P.O. Box)

(City) (State) (Zip Code)

(Owner's Name - Please Print)

(Street or P.O. Box)

(City) (State) (Zip Code)

(Owner's Signature)

(Owner's Signature)
RECEIVED
BUREAU OF
LAND MANAGEMENT
2005 AUG - 4 P 3:00
ARIZONA
STATE OFFICE
PHOENIX, ARIZONA

(Continued on page 2)

ENTERED IN COMPUTER

9/22/05 MN

UNITED STATES DEPARTMENT OF THE INTERIOR
BUREAU OF LAND MANAGEMENT

MAINTENANCE FEE WAIVER CERTIFICATION

SEE INSTRUCTIONS ON REVERSE

189 1082
FORM APPROVED
OMB NO. 1004-0114
Expires: December 31, 2006
AMC 356566

1. This small miner waiver is filed for the assessment year beginning at noon on September 1, 05 and ending at noon on September 1, 06.
2. The undersigned and all related parties owned ten or fewer mining claims, mill, or tunnel sites located and maintained on Federal lands in the United States of America on September 1, 2005.
3. The undersigned have performed the assessment work **required by law** for each mining claim listed **prior to filing this waiver** and understand that by filing this form; an affidavit of assessment work **must** be recorded by the December 30th following the filing of this waiver.
4. The undersigned understand that if the assessment work obligation has not yet come due under 30 U.S.C. 28 (for those claims in their first assessment year only); a notice of intent to hold reciting this condition **must** be recorded by the December 30th following the filing of this waiver.
5. The undersigned understand that mill and tunnel sites may also be listed upon this waiver and be waived from payment of the maintenance fee; and that a notice of intent to hold for these sites is required to be recorded by the December 30th immediately following the filing of this waiver.
6. The undersigned understand and acknowledge that pursuant to 43 U.S.C. 1212 and 18 U.S.C. 1001; the filing or recording of a false, fictitious, or fraudulent document with the Bureau of Land Management may result in a fine of up to \$250,000, a prison term not to exceed five years, or both.
7. The mining claims, mill or tunnel sites for which this waiver from payment of the maintenance fees is requested are:

CLAIM OR SITE NAME	BLM RECORDATION SERIAL NUMBER
1. Camelot #7	AMC 356566
2. Camelot #8	AMC 356567
3. Camelot #9	AMC 356568
4.	
5.	
6.	
7.	
8.	
9.	
10.	

The owner(s) (claimants) of the above mining claims and sites are:

ADVANCED ENERGY & ENVIRONMENTAL SYSTEMS INC
(Owner's Name - Please Print)
3499 STRATFIELD DR.
(Street or P.O. Box)
ATLANTA GA 30319
(City) (State) (Zip Code)

Advanced Energy & Environmental Systems Inc
(Owner's Signature)
Big Roy E. Stephens
President

(Owner's Name - Please Print)
(Street or P.O. Box)
(City) (State) (Zip Code)
(Owner's Name - Please Print)
(Street or P.O. Box)
(City) (State) (Zip Code)

(Owner's Signature)
2005 AUG - 4 P 3:00
RECEIVED
BUREAU OF
LAND MANAGEMENT
ARIZONA
STATE OFFICE
HOENIX, ARIZONA
(Owner's Signature)

(Continued on page 2)

ENTERED IN COMPUTER

9/22/05 MN

(Owner's Name - Please Print)	(Owner's Signature)		
(Street or P.O. Box)	(City)	(State)	(Zip Code)
(Owner's Name - Please Print)	(Owner's Signature)		
(Street or P.O. Box)	(City)	(State)	(Zip Code)
(Owner's Name - Please Print)	(Owner's Signature)		
(Street or P.O. Box)	(City)	(State)	(Zip Code)
(Owner's Name - Please Print)	(Owner's Signature)		
(Street or P.O. Box)	(City)	(State)	(Zip Code)

INSTRUCTIONS

- | | |
|--|--|
| <ol style="list-style-type: none"> 1. This certification is made under the provisions of § 1744 of Title 43 and § 28-28k of Title 30 of the United States Code; and the regulations thereunder (43 CFR Part 3830). 2. The claimant(s) must fill in the dates in paragraph 1 for the beginning and ending of the assessment year for which this waiver is sought. 3. The claimant(s) must fill in the date in paragraph 2 for the beginning of the assessment year for which this waiver is sought. 4. All claim and site names and Bureau of Land Management (BLM) serial numbers must be listed for the mining claims, mill sites, and tunnel sites for which the waiver is sought. 5. All owners of the mining claims, mill sites, and tunnel sites and their addresses must be given. 6. This waiver form must be signed by all the claimants or their designated agent, in original form. If an agent is designated, a notarized designation of agent, signed by all of the claimants with proper address given, must be submitted with this waiver. | <ol style="list-style-type: none"> 7. This form must be filed no later than September 1st for the upcoming assessment year in the BLM State Office where the mining claims or sites are recorded, or the waiver cannot be granted by the BLM. (Example: to obtain a waiver for the assessment year 2000, which begins at noon on September 1, 1999, you must qualify for and file for a waiver no later than September 1, 1999, in the proper BLM State Office). 8. For all mining claims which require assessment work, you must record an affidavit of labor on or before the December 30th immediately following the filing of this waiver. For all other mining claims or sites waived, you must record a notice of intent to hold on or before the December 30th immediately following the filing of this waiver. 9. Mill and tunnel sites may also be listed upon this waiver and be waived from payment of the maintenance fee. A notice of intent to hold for these sites is required to be filed by the December 30th following the filing of this waiver. |
|--|--|

NOTICE/BURDEN HOURS STATEMENT

The Privacy Act of 1974, *as amended*, and the regulation in 43 CFR 2.48(d) provide that you be furnished the following information in connection with the information required by this certification of waiver from rental fees.

AUTHORITY: 30 U.S.C. 28-28k; 43 U.S.C. 1201, 1457, 1740, and 1744; and 43 CFR 3830.

PRINCIPLE PURPOSE: This information is to be used to verify that the owner(s) (claimant(s)) of a mining claim has complied with 30 U.S.C. 28f and is entitled to perform assessment work in lieu of paying the maintenance fee for the mining claims listed on this form.

ROUTINE USE: (1) Adjudication of the claimant(s) certification of waiver from paying the maintenance fee otherwise required by 30 U.S.C. 28f. (2) Disclosure may be made to appropriate Federal agencies when location is made within the agency's geographic area of responsibility. (3) Information from the record and/or the record will be transferred to the appropriate Federal, State, or local agency, or a member of the public in response to a specific request for pertinent information. (4) Information may also be provided to the Department of Justice or in a proceeding before a court or adjudicative body; or to Federal, State, local or foreign agencies when needed for enforcement of civil or criminal codes or applicable regulations concerning title rights upon the public land.

EFFECT OF NOT PROVIDING INFORMATION: Disclosure of this information is required by 30 U.S.C. 28f and 43 CFR Part 3830 for those qualified claimants wishing to take the small miner waiver allowed. Failure to supply the information required in this form to support the claimants certification of waiver from payment of the otherwise required maintenance fees will result in the waiver being disallowed and the mining claims subject to forfeiture by BLM under 30 U.S.C. 28i.

The Paperwork Reduction Act of 1995 requires us to inform you that:

This information is being collected to allow the BLM to determine if you qualify for a waiver from the payment of \$100 per mining claim or site maintenance fee established in 30 U.S.C. 28f and the implementing regulations at 43 CFR 3830. A response to this request is required in accordance with the statute to obtain your benefit.

BLM would like you to know that you do not have to respond to this, or any other, Federal agency-sponsored information collection unless it displays a currently valid OMB control number.

Public reporting burden for this form is estimated to average 8 minutes (0.133 hours) per response, including time to review instructions, gathering and maintaining data, and completing and reviewing the form. Direct comments regarding this burden estimate, or any other aspect of this form, to the U.S. Department of the Interior, Bureau of Land Management, (1004-0114) Bureau Information Collection Clearance Officer (WO-630), Mail Stop 401 LS, 1849 C St., N.W., Washington, D.C. 20240.

ARIZONA
STATE OFFICE
FOR OFFICIAL USE ONLY

00 3:00 - 4 AUG 2005

RECEIVED
BUREAU OF
LAND MANAGEMENT

Roy E. Stephens
3499 Stratfield Dr.
Atlanta, Ga. 30319

☐ Check here if this is a change of address.

Telephone: (404) 262-0386

E-mail address: RStep54332@aol.com

AMC 356566

AFFIDAVIT OF PERFORMANCE OF ANNUAL WORK

1. State of Arizona, County of YAVAPAI ss:

2. I (Name) Roy E. STEPHENS

3. Reside at (Address) 3499 STRATFIELD DR.

City ATLANTA County DEKALB

BLM
Date
Stamp

ARIZONA
STATE OFFICE
PHOENIX, ARIZONA

2005 AUG -4 P 3:00

RECEIVED
BUREAU OF
LAND MANAGEMENT

State GA Zip 30319 being duly sworn, depose and say that I am a citizen of the United States, more than eighteen years of age, and that all of the facts set forth in this affidavit, subject to the provisions and penalties of 18 U.S.C. 1001 pertaining to the filing of false, fictitious, or fraudulent statements with the United States, are true and correct according to the best of my knowledge, information and belief.

4. Owner's name and address (If not shown in Items 1-3 above). Advanced Energy & Environmental Systems, Inc. 3499 Stratfield Dr., Atlanta, Ga. 30319

5. That I am personally acquainted with the mining claim(s). The work and improvements were made by and at the expense of the owner(s) of said claim(s). Said contiguous group of claims, listed on this document, are situated in the

Columbia (optional) Mining District; Yavapai Co. nty, Arizona.

Line No.	AMC NUMBER	CLAIM/SITE NAME	COUNTY RECORDER DATA (If available)	TWP	RNG	SEC
1	35,65,66	Camelot #7	Yavapai Book 3961/3	T8N	R1W	14
2	35,65,67	Camelot #8	Yavapai Book 3961/4	T8N	R1W	14
3	35,65,68	Camelot #9	Yavapai Book 3961/5	T8N	R1W	14
4						
5						
6						

Form: MCF108
 Revised June 2005
 Page 1 of 2

ENTERED IN COMPUTER
Myde

BLM Date Stamp	2005 AUG - 4 P 3:00	RECEIVED BUREAU OF LAND MANAGEMENT
ARIZONA STATE OFFICE PHOENIX, ARIZONA		

7						
8						
9						
10						

6. That between the dates starting at 12 o'clock noon on September 1, 20 05 and ending at 12 o'clock noon on September 1, 20 06 at least \$ 2,250.00 dollars worth of work and improvements were done and performed upon said claim(s) or upon one or more of a contiguous group of claims for the benefit of all, wholly or partly outside of a contiguous group of claims for the benefit of all, not including the location work.


7. That the following persons were employed to perform the work and improvements described herein: Dave Burns, Robert Macaluso, Frank Zippitt, Plasma Chemicals, Inc., Chemex, Inc., & Sharaa Vegas.

8. That the work and improvements performed were: Establishing corner markings, staking terrain, sampling, digging, establishing roads, photographing & analyzing samples.

9. Dated: 8-2-05 Signature: Advanced Energy & Environmental Systems, Inc.
by: John E. Septon, Pres.

SUBSCRIBED AND SWORN TO before me, a Notary Public, this 2nd day of AUG. 2005

By: Chay G. Woodcox
Notary Public Chay G. Woodcox
My Commission Expires June 09 2008



Bureau of Land Management
Arizona State Office
www.az.blm.gov

No. of Claims:	<u>3</u>	x \$5 =	<u>15.00</u>
Check No.:	<u>5000</u>	Init.	<u>lee</u>
Receipt No.:			
For BLM Use Only			

**United States Department of the Interior
Bureau of Land Management**

BUSINESS & SUPPORT SVCS DIV
222 N CENTRAL AVE
PHOENIX, AZ 85004 -2203
Phone: (602) 417-9200

Receipt

No:

1123500

Transaction #: 1162448**Date of Transaction:** 08/08/2005

CUSTOMER: ROY STEPHENS
3499 STRATFIELD DR
ATLANTA,GA 30319

LINE #	QTY	DESCRIPTION	REMARKS	UNIT PRICE	TOTAL
1	1.00	LOCATABLE MINERALS / MINING CLAIMS-NOT NEW-UNADJUD,ONE AUTH NO. ONLY / MINING CLAIM MONEY RECEIVED (455) CASES: AMC356566/\$30.00	WAIVER/POL 2005 - 6	- n/a -	30.00
TOTAL:					\$30.00

PAYMENT INFORMATION						
1	AMOUNT:	\$30.00	POSTMARKED:	08/02/2005		
	TYPE:	CHECK	RECEIVED:	08/05/2005		
	CHECK NO:	4000				
	NAME:	STEPHENS, ROY E 3499 STRATFIELD DR ATLANTA GA 30319				

REMARKS

This receipt was generated by the automated BLM Collections and Billing System and is a paper representation of a portion of the official electronic record contained therein.

ENTERED IN COMPUTER

ANC 356566
356454
354554

Ms. Mary Hyde,

March 21, 2005

Mary, I am enclosing 4 documents concerning claims we label as Camelot 1, 2, 3, 7, 8 & 9.

We hope the attached might help in your examination of the title to these claims. If we can help further, please advise.

Roy E. Stephens

Roy E. Stephens, President

Advanced Energy and Environmental
Systems, Inc.

404 262 0386 Tele

404 846 0189 Fax

RStep54332@aol.com

SRP's sent 3/28/05 RH

RECEIVED
BUREAU OF
LAND MANAGEMENT
2005 MAR 25 P 12:38
ARIZONA
STATE OFFICE
PHOENIX, ARIZONA

Ms. Mary Hyde
Bureau of Land Management
222 N. Central Ave.
Phoenix, AZ 85004 -2203

Dear Mary,

June 21, 2002

Enclosed please find 52 copies of Notification 3814-4 "Notice of Intent to Locate a Lode or Placer Mining Claim on Lands Patented under the Stock Raising Homestead Act of 1916, as amended, that have as of this date been sent Certified Mail to the 52 surface owners, with return receipt requested.

Also enclosed is a copy of Yavapai County, AZ GIS Interactive Mapping Form, which has been attached to each of the above forms and sent to each of the 52 surface owners.

Further, each surface owner has been sent an area map, showing the location of the "Camelot" claims to be made, numbers 1 through 30 inclusive. Each lode claim is 600 feet by 1,500 feet in size.

No activity will be conducted on the "Camelot" claims until the proper time has expired, and notification of the status of each notification effort is reported to you.

Thank you for your cooperation.

Very truly yours,



Roy E. Stephens,
3499 Stratfield Drive NE
Atlanta, GA 30319
Tele: 404 262 0386
Fax: 404 846 0189
RStep54332@aol.com

PS: Also enclosed is my check for \$1,300 for the fee made payable to Department of the Interior & BLM, which represents a \$25.00 payment for each of the 52 surface owners.

ARIZONA
STATE OFFICE
PHOENIX, ARIZONA

2002 MAR 25 P 12:38

RECEIVED
BUREAU OF
LAND MANAGEMENT

Fax 602 417 9399



Attn: Tinae Marie

Jan 24, 2003

Would you kindly check the following:

I am faxing a copy of your print out recently sent to me:

On serial number 356454 Case type 384101 ROBERT MACELVAIN should be shown as living in Eufaula, AL (Not FL), and at 725 Randolph St. Eufaula, AL 36027.

I should be shown as: Roy Stephens, 3499 Stratfield Dr., Atlanta, GA 30319 on your records my name is spelled incorrectly, and the address is incorrect. We show this as Camelot #1. Would you kindly have this corrected. I attach a copy of Camelot #1.

I am also faxing copies of Camelot #'s 2 and 3. I do not have them as being listed With the BLM. I attach copies of these two claims also. Please list, or advise me what is needed to have these two claims properly listed. We believe these claims to be recorded, but we do not have BLM numbers for them. Please record, or advise what costs are needed, and I will send check to have these claims recorded, as shown in the copies attached.

On claim number AMC356566 is not shown on your print out. A copy of this claim Camelot #7 is attached. Will you please verify that this claim is current.

On claim number AMC 356567 Robert MacElvain is incorrectly shown as living In (FL), should be AL, I am shown correctly. It is correctly shown as Camelot #8.

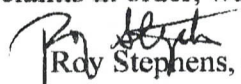
My records show Camelot #9 has been recorded, under Number 356568. However, your print out does not show this claim at all.

I am sending copies of two claims: 356566 and 356568. These two claims are not shown on the print out sent to me (a copy of which is attached.)

To sum up: BLM's print out only shows 2 claims current (#1 & 8). Claims 2 & 3 have no number assigned (at least I have no number shown) Claims 7, 8 and 9 have BLM Numbers, but contain certain clerical errors. BLM #8 is shown on your print out, but #9 is not shown.

Please help us get these 6 claims in order, we will send whatever fee is needed. Thank you.

RStep54332@aol.com.



Roy Stephens, 404 262 0386, 404 846 0189 fax

ARIZONA
STATE OFFICE
PHOENIX, ARIZONA

2003 MAR 25 P 12:38

RECEIVED
BUREAU OF
LAND MANAGEMENT

FEE
\$
\$8
\$5/
\$7
\$9
\$5

3755139 BK 4178 PG 941
Yavapai County, Arizona
Patsy Jenney-Colon, Recorder
08/20/2004 03:02P PAGE 1 OF 2
PLASMA CHEM INC
RECORDING FEE 5.00
SURCHARGE 13.00
POSTAGE 1.00

A3850-1(Sept 2003)

NO. OF CLAIMS: 3 x \$5 = 15.
CHECK NO: 817 INIT: C
FOR BLM USE ONLY

Return Document to:
Roy E. STEPHENS
3499 STRATFIELD DR.
ATLANTA, GA. 30319
Telephone: 404-262-0386

SELECT ONLY ONE:

☒ **AFFIDAVIT OF PERFORMANCE OF ANNUAL WORK.** Also fill in Items 1 through 9 on the reverse side of this document.

☐ **NOTICE OF INTENTION TO HOLD.** I intend to hold the claims(s)/site(s) listed below for the calendar year 2. Also fill in Items 1 through 4 and Item 9 on the reverse side of this document.

AMC NUMBER	CLAIM/SITE NAME	COUNTY RECORDER DATA	SEC	TNSP	RNGE
356454	Camelot #1	YAVAPAI Book 3949 pg 813	11	T8N	R1W
356554	Camelot #2	YAVAPAI Book 3959 pg 949	11	T8N	R1W
356555	Camelot #3	YAVAPAI Book 3959 pg 950	11	T8N	R1W

BLM requires a \$5 nonrefundable service charge for each mining claim, mill site or tunnel site payable on or before December 30th (not the 31st).
Mail to:

Bureau of Land Management
222 North Central Avenue
Phoenix, Arizona 85004-2203

602-417-9200
www.az.blm.gov

PHOENIX, ARIZONA
STATE OFFICE
ARIZONA
2005 MAR 25 P 12:38
RECEIVED
BUREAU OF
LAND MANAGEMENT

BLM Date Stamp
2004 AUG -9 A 10:12
LAND MANAGEMENT
STATE OFFICE
PHOENIX, ARIZONA

UNITED STATES
DEPARTMENT OF THE INTERIOR
BUREAU OF LAND MANAGEMENT
MAINTENANCE FEE WAIVER CERTIFICATION

FORM APPROVED
OMB NO. 1004-0114
Expires: November 30, 2003

SEE INSTRUCTIONS ON NEXT PAGE

1. This small miner waiver is filed for the assessment year beginning at noon on September 1, _____ and ending at noon on September 1, _____.
2. The undersigned and all related parties owned ten or fewer mining claims, mill, or tunnel sites located and maintained on Federal lands in the United States of America on September 1, _____.
3. The undersigned have performed the assessment work required by law for each mining claim listed prior to filing this waiver and understand that by filing this form; an affidavit of assessment work must be recorded by the December 30th following the filing of this waiver.
4. The undersigned understand that if the assessment work obligation has not yet come due under 30 U.S.C. 18 (for those claims in their first assessment year only); a notice of intent to hold reciting this condition must be recorded by the December 30th following the filing of this waiver.
5. The undersigned understand that mill and tunnel sites may also be listed upon this waiver and be waived from payment of the maintenance fee; and that a notice of intent to hold for these sites is required to be recorded by the December 30th immediately following the filing of this waiver.
6. The undersigned understand and acknowledge that pursuant to 43 U.S.C. 1212 and 18 U.S.C. 1001; the filing or recording of a false, fictitious, or fraudulent document with the Bureau of Land Management may result in a fine of up to \$250,000, a prison term not to exceed five years, or both.
7. The mining claims, mill or tunnel sites for which this waiver from payment of the maintenance fees is requested are:

CLAIM OR SITE NAME		BLM RECORDATION SERIAL NUMBER	
1.	Camelot #7	A.M.C.	356566
2.	Camelot #8	A.M.C.	356567
3.	Camelot #9	A.M.C.	356568
4.			
5.			
6.			
7.			
8.			
9.			
10.			

The owner(s) (claimants) of the above mining claims and sites are:

ADVANCED ENERGY + ENVIRONMENTAL SYSTEMS, INC.
(Owner's Name - Please Print)
3499 Stratfield Dr.
(Street or P.O. Box)
Atlanta, Ga. 30319
(City) (State) (Zip Code)

Advanced Energy + Environmental Systems, Inc.
(Owner's Signature)
By: Roy E. Stephens
PRESIDENT

(Owner's Name - Please Print)
(Street or P.O. Box)
(City) (State) (Zip Code)
(Owner's Name - Please Print)
(Street or P.O. Box)
(City) (State) (Zip Code)

(Owner's Signature)

(Owner's Signature)

(Continued on next page)

PHOENIX, ARIZONA
STATE OFFICE
ARIZONA

2005 MAR 25 P 12:39

LAND MANAGEMENT
BUREAU OF
RECEIVED

2004 AUG - 9 A 10:12

LAND MANAGEMENT
BUREAU OF

Amc 356566

Return Document to:

Roy E. Stephens
3499 Stratfield Dr.
Atlanta, Ga. 30319

Telephone: (404) 262-0386

A3850-1(Sept 2003)

NO. OF CLAIMS: 3 x \$5 = 15
CHECK NO: 816 INIT: 1
FOR BLM USE ONLY 1/2

SELECT ONLY ONE:

☒ **AFFIDAVIT OF PERFORMANCE OF ANNUAL WORK.** Also fill in Items 1 through 9 on the reverse side of this document.

☐ **NOTICE OF INTENTION TO HOLD.** I intend to hold the claims(s)/site(s) listed below for the calendar year 2____. Also fill in Items 1 through 4 and Item 9 on the reverse side of this document.

AMC NUMBER	CLAIM/SITE NAME	COUNTY RECORDER DATA	SEC	TNSP	RNGE
35,65,66	Camelot #7	Yavapai Book 3961 Pg 3	14	T 8N	R 1W
35,65,67	Camelot #8	Yavapai Book 3961 Pg 4	14	T 8N	R 1W
35,65,68	Camelot #9	Yavapai Book 3961 Pg 5	14	T 8N	R 1W

BLM requires a \$5 nonrefundable service charge for each mining claim, mill site or tunnel site payable on or before December 30th (not the 31st).
Mail to:

Bureau of Land Management
222 North Central Avenue
Phoenix, Arizona 85004-2203

602-417-9200
www.az.blm.gov

BLM Date Stamp

2004 AUG - 9 A 10:12

RECEIVED
BUREAU OF
LAND MANAGEMENT
PHOENIX, ARIZONA

ENTERED INTO COMPUTER

10/19/04

United States Department of the Interior
Bureau of Land Management
BUSINESS & SUPPORT SVCS DIV
222 N CENTRAL AVE
PHOENIX, AZ 85004 -2203
Phone: (602) 417-9200

Receipt

No:

924839

Transaction #: 958993**Date of Transaction:** 08/10/2004

CUSTOMER: ROY STEPHENS
3499 STRATFIELD DR
ATLANTA, GA 30319

LINE #	QTY	DESCRIPTION	REMARKS	UNIT PRICE	TOTAL
1	1.00	LOCATABLE MINERALS / MINING CLAIMS-NOT NEW-UNADJUD, ONE AUTH NO. ONLY / MINING CLAIM MONEY RECEIVED (455) CASES: AMC356566/\$15.00	WAIVER & POL 2004 (3)	- n/a -	15.00
TOTAL:					\$15.00

PAYMENT INFORMATION

1	AMOUNT:	\$15.00	POSTMARKED:	08/04/2004
	TYPE:	CHECK	RECEIVED:	08/09/2004
	CHECK NO:	816		
	NAME:	PLASMA CHEM, INC. 3499 STRATFIELD DR ATLANTA GA 30319		

REMARKS

This receipt was generated by the automated BLM Collections and Billing System and is a paper representation of a portion of the official electronic record contained therein.

UNITED STATES
DEPARTMENT OF THE INTERIOR
BUREAU OF LAND MANAGEMENT

MAINTENANCE FEE WAIVER CERTIFICATION

SEE INSTRUCTIONS ON NEXT PAGE

FORM APPROVED
OMB NO. 1004-0114
Expires: November 30, 2003

AMC 356566

1. This small miner waiver is filed for the assessment year beginning at noon on September 1, _____ and ending at noon on September 1, _____.
2. The undersigned and all related parties owned ten or fewer mining claims, mill, or tunnel sites located and maintained on Federal lands in the United States of America on September 1, _____.
3. The undersigned have performed the assessment work **required by law** for each mining claim listed **prior to filing this waiver** and understand that by filing this form; an affidavit of assessment work **must** be recorded by the December 30th following the filing of this waiver.
4. The undersigned understand that if the assessment work obligation has not yet come due under 30 U.S.C. 18 (for those claims in their first assessment year only); a notice of intent to hold reciting this condition **must** be recorded by the December 30th following the filing of this waiver.
5. The undersigned understand that mill and tunnel sites may also be listed upon this waiver and be waived from payment of the maintenance fee; and that a notice of intent to hold for these sites is required to be recorded by the December 30th immediately following the filing of this waiver.
6. The undersigned understand and acknowledge that pursuant to 43 U.S.C. 1212 and 18 U.S.C. 1001; the filing or recording of a false, fictitious, or fraudulent document with the Bureau of Land Management may result in a fine of up to \$250,000, a prison term not to exceed five years, or both.
7. The mining claims, mill or tunnel sites for which this waiver from payment of the maintenance fees is requested are:

CLAIM OR SITE NAME	BLM RECORDATION SERIAL NUMBER
1. Camelot #7	AMC 356566
2. Camelot #8	AMC 356567
3. Camelot #9	AMC 356568
4.	
5.	
6.	
7.	
8.	
9.	
10.	

The owner(s) (claimants) of the above mining claims and sites are:

ADVANCED ENERGY & ENVIRONMENTAL SYSTEMS, INC.
(Owner's Name - Please Print)

Advanced Energy & Environmental Systems, Inc.
(Owner's Signature)

3499 Stratfield Dr.
(Street or P.O. Box)

By: Roy E. Stephens,
PRESIDENT

Atlanta, Ga. 30319
(City) (State) (Zip Code)

(Owner's Name - Please Print)

(Owner's Signature)

(Street or P.O. Box)

(City) (State) (Zip Code)

(Owner's Name - Please Print)

(Owner's Signature)

(Street or P.O. Box)

(City) (State) (Zip Code)

(Continued on next page)

ENTERED IN COMPUTER

10/5/09

(Owner's Name - Please Print)	(Owner's Signature)		
(Street or P.O. Box)	(City)	(State)	(Zip Code)
(Owner's Name - Please Print)	(Owner's Signature)		
(Street or P.O. Box)	(City)	(State)	(Zip Code)
(Owner's Name - Please Print)	(Owner's Signature)		
(Street or P.O. Box)	(City)	(State)	(Zip Code)
(Owner's Name - Please Print)	(Owner's Signature)		
(Street or P.O. Box)	(City)	(State)	(Zip Code)

INSTRUCTIONS

1. This certification is made under the provisions of § 1744 of Title 43 and § 28-28k of Title 30 of the United States Code; and the regulations thereunder (43 CFR Part 3830).
2. The claimant(s) must fill in the dates in paragraph 1 for the beginning and ending of the assessment year for which this waiver is sought.
3. The claimant(s) must fill in the date in paragraph 2 for the beginning of the assessment year for which this waiver is sought.
4. All claim and site names and Bureau of Land Management (BLM) serial numbers must be listed for the mining claims, mill sites, and tunnel sites for which the waiver is sought.
5. All owners of the mining claims, mill sites, and tunnel sites and their addresses must be given.
6. This waiver form must be signed by all the claimants or their designated agent, in original form. If an agent is designated, a notarized designation of agent, signed by all of the claimants with proper address given, must be submitted with this waiver.
7. This form must be filed no later than September 1st for the upcoming assessment year in the BLM State Office where the mining claims or sites are recorded, or the waiver cannot be granted by the BLM. (Example: to obtain a waiver for the assessment year 2000, which begins at noon on September 1, 1999, you must qualify for and file for a waiver no later than September 1, 1999 in the proper BLM State Office).
8. For all mining claims which require assessment work, you must record an affidavit of labor on or before the December 30th immediately following the filing of this waiver. For all other mining claims or sites waived, you must record a notice of intent to hold on or before the December 30th immediately following the filing of this waiver.
9. Mill and tunnel sites may also be listed upon this waiver and be waived from payment of the maintenance fee. A notice of intent to hold for these sites is required to be filed by the December 30th following the filing of this waiver.

NOTICE/BURDEN HOURS STATEMENT

The Privacy Act of 1974 and the regulations in 43 CFR 2.48(d) provide that you be furnished the following information in connection with the information required by this certification of waiver from rental fees.

AUTHORITY: 30 U.S.C. 28-28k; 43 U.S.C. 1201, 1457, 1740, and 1744; and 43 CFR 3830.

PRINCIPLE PURPOSE: This information is to be used to verify that the owner(s) (claimants) of a mining claim has complied with 30 U.S.C. 28f and is entitled to perform assessment work in lieu of paying the maintenance fee for the mining claims listed on this form.

ROUTINE USE: (1) Adjudication of the claimant(s) certification of waiver from paying the maintenance fee otherwise required by 30 U.S.C. 28f. (2) Disclosure may be made to appropriate Federal agencies when location is made within the agency's geographic area of responsibility. (3) Information from the record and/or the record will be transferred to the appropriate Federal, State, or local agency, or a member of the public in response to a specific request for pertinent information. (4) Information may also be provided to the Department of Justice or in a proceeding before a court or adjudicative body, or to Federal, State, local or foreign agencies when needed for enforcement of civil or criminal codes or applicable regulations concerning title rights upon the public land.

EFFECT OF NOT PROVIDING INFORMATION: Disclosure of this information is required by 30 U.S.C. 28f and 43 CFR Part 3830 for those qualified claimants wishing to take the small miner waiver allowed. Failure to supply the information required in this form to support the claimants certification of waiver from payment of the otherwise required maintenance fees will result in the waiver being disallowed and the mining claims subject to forfeiture by BLM under 30 U.S.C. 28i.

The Paperwork Reduction Act of 1995 requires us to inform you that:

This information is being collected to allow the BLM to determine if you qualify for a waiver from the payment of \$100 per mining claim or site maintenance fee established in 30 U.S.C. 28f and the implementing regulations at 43 CFR 3830. A response to this request is required in accordance with the statute to obtain your benefit.

BLM would like you to know that you do not have to respond to this, or any other, Federal agency-sponsored information collection unless it displays a currently valid OMB control number.

Public reporting burden for this form is estimated to average 8 minutes (0.133 hours) per response, including time to review instructions, gathering and maintaining data, and completing and reviewing the form. Direct comments regarding this burden estimate, or any other aspect of this form, to the U.S. Department of the Interior, Bureau of Land Management (1004-0114), Bureau Information Collection Clearance Officer (WO-630), Mail Stop 401 LS, 1849 C St., N.W., Washington, D.C. 20240.

FOR OFFICIAL USE ONLY

REGISTERED
BUREAU OF
LAND MANAGEMENT

2004 AUG -9 A 10:12

ARIZONA
STATE OFFICE
PHOENIX, ARIZONA

6 claims @ \$100 \$600 DJ

BLM

August 8, 2003

Gentlemen:

Please find \$600 check #750, for payment of Maintenance Fee for the following mining claims, in the names of Roy E. Stephen's, and Robert C. MacElvain:

AMC #

Camelot # 1.....356454

Camelot # 2.....356554

Camelot # 3.....356555

Camelot # 7.....356566

Camelot # 8..... 356567

Camelot # 9.....356568

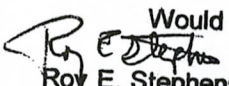
AMC 356454

AMC 356554

AMC 356566

Would you kindly send receipt to:

Thank you,


Roy E. Stephens

PlasmaChem, Inc.,
3499 Stratfield Drive
Atlanta, Georgia 30319
Tele: 404 262 0386
Fax: 404 846 0189

RECEIVED
BUREAU OF
LAND MANAGEMENT
2003 AUG 11 A 11:05
ARIZONA
STATE OFFICE
PHOENIX, ARIZONA

ENTERED IN COMPUTER
RE 8/21/03

✓
TES

United States Department of the Interior
Bureau of Land Management
BUSINESS & SUPPORT SVCS DIV
222 N CENTRAL AVE
PHOENIX, AZ 85004 -2203
Phone: (602) 417-9200

Receipt

No:

727721

Transaction #: 757074

Date of Transaction: 08/11/2003

CUSTOMER: ROY STEPHENS
3499 STRATFIELD DR
ATLANTA, GA 30319

LINE #	QTY	DESCRIPTION	REMARKS	UNIT PRICE	TOTAL
1	1.00	LOCATABLE MINERALS / MINING CLAIMS-NOT NEW-UNADJUD, ONE AUTH NO. ONLY / MINING CLAIM MONEY RECEIVED (455) CASES: AMC356454/\$600.00	MAIN 2004 (6)	- n/a -	600.00
TOTAL:					\$600.00

PAYMENT INFORMATION

1	AMOUNT:	\$600.00	POSTMARKED:	08/08/2003
	TYPE:	CHECK	RECEIVED:	08/11/2003
	CHECK NO:	750		
	NAME:	PLASMA CHEM, INC. 3499 STRATFIELD DR ATLANTA GA 30319		

REMARKS

This receipt was generated by the automated BLM Collections and Billing System and is a paper representation of a portion of the official electronic record contained therein.

NOTICE!!

These documents have been scanned!

Do not place un-scanned documents beneath this notice!

Do not remove this notice from this file!

GPO Jacket No. 560-102
Print Order 61540
Rise Business Services, LLC
Job=AZ15 6/26/2019



Box Number= AZ15133



Claim Begin-End: AMC356566-AMC356568

5 Miscellaneous



AZ15133-7

AMC356454-AMC363464

Return To:
Roy E. Stephens
3499 Stratfield Dr.
Atlanta, GA 30319

2017-0033743
07/03/2017 10:49 AM
Leslie M. Hoffmann
OFFICIAL RECORDS OF YAVAPAI COUNTY \$10.00
ROY STEPHENS



AMC 356454
356555
356566
431562

AFFIDAVIT

The State of Georgia)
) S.S.
County of DeKalb)

RECEIVED
2017 JUL 28 P 2:53
PHOENIX, ARIZONA

I, Roy E. Stephens of DeKalb County, Georgia, the President of Advanced Engineering and Environmental Systems, Inc., MAKE OATH AND SAY THAT THE FOLLOWING FACTS ARE TRUE TO THE BEST OF MY KNOWLEDGE.

SUBSCRIBED AND SWORN TO BEFORE ME on the ____ of June, 2017.

The aim of this document is to:

Number (1):
That the mining documents/claims set out in a certain affidavit and recorded on 03/17/17 by Roy E. Stephens in the Records Office of the County of Yavapai Arizona are further identified as follows:

- | | | |
|------|------------|------------|
| Lode | Camelot #1 | AMC 356454 |
| Lode | Camelot #2 | AMC 356555 |
| Lode | Camelot #3 | AMC 356556 |
| Lode | Camelot #7 | AMC 356566 |
| Lode | Camelot #8 | AMC 356567 |
| Lode | Camelot #9 | AMC 356568 |
| Lode | Camelot #4 | AMC 431562 |

and,

Number (2):
That Creighton F. Hampton has filed illegal claims involving the above described mining claims and that he has no legal claims involving the above listed mining claims.

That the Bureau of Land Management continues to accept fictitious documents, of Creighton F. Hampton, that are clearly not properly registered with title at the Yavapai County, Arizona Records Office. That such acceptance of clearly fictitious claims is herewith demanded to be halted.

I SWEAR OR AFFIRM THAT THE ABOVE AND FOREGOING REPRESENTATIONS ARE TRUE AND CORRECT TO THE BEST OF MY INFORMATION, KNOWLEDGE AND BELIEF.

Roy E. Stephens
June 21 2017 ROY E. STEPHENS,

PRESIDENT

ADVANCED ENERGY AND ENVIRONMENTAL SYSTEMS, INC.

STATE OF GEORGIA

CONTY OF DEKALB

I, the undersigned Notary Public, do hereby affirm that Roy E. Stephens personally appeared before me on the 22 of June, 2017 and signed the above affidavit as his free and voluntary act and deed.

Mirjan Borbell
Notary Public



PHOENIX, ARIZONA

2017 JUL 28 P 2:53

RECEIVED
PLM AT 10:00 AM

TR Stephens
3499 Stratfield Dr.
Atlanta, Ga 30319

25 JUL 2017 PM 10 1



PHOENIX, ARIZONA
2017 JUL 28 P 2:53
RECEIVED
BLM AZ STATE OFFICE

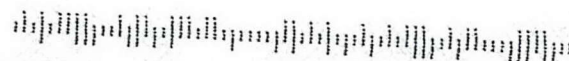
BLM

One north Central Ave. S-800

Phoenix, AZ 85004-4427

→ Att:
Eric Song

85004-442700




Eric Gong,

Would you please file this Affidavit in general file of
Advanced Energy and Environmental Systems, Inc.

Thank you.

Regards.


Roy Stephens

RECEIVED
RLM
2017 JUL 28 P 2:53
PHOENIX, ARIZONA

Amc356454
356566
431562

Authorized Date05/01/2017

Instructions to Accounts AZ BLM REFUND \$10, TO ROY STEPHENS, FOR OVERPAYMENT OF
FEES, ON AMC356454, RECEIPT #3789316. RM

Login ID6222

Entry Date05/01/2017

Total Amount\$10.00

AMC 356454
356566
431562

TO: ERIC GONG
BLM
Arizona State Office
One North Central Avenue
Phoenix, AZ 85004 - 4427


March 11, 2017

Re: Advanced Energy and Environmental Inc.
Camelot 1,2 & 3
AMC 356454 - 356555
Camelot 7,8 & 9
AMC 356566 - 356568
Camelot 4
AMC 431562

Please file this attached Affidavit.

Also, please find \$10.00 check for payment of fee for filing.

Thank You,



Roy E. Stephens, President
Advanced Energy and Environmental Systems, Inc.
3499 Stratfield Drive
Atlanta, Georgia 30319

PHOENIX, ARIZONA

2017 MAR 17 P 3:04

RECEIVED
BLM / ARIZONA OFFICE

RECEIVED
BLM ARIZONA OFFICE
2017 MAR 17 P 3:04
PHOENIX, ARIZONA

AFFIDAVIT

The State of Georgia

)

) S S.

County of DeKalb

)

I, Roy E. Stephens of DeKalb County, Georgia, the President of Advanced Engineering and Environmental Systems, Inc., MAKE OATH AND SAY THAT the following facts are true to the best of my knowledge.

SUBSCRIBED AND SWORN TO
BEFORE ME on the 27 day of February, 2017.

The aim of this document is to force Mr. Creighton F. Hampton 4408 W. Echo Lane, Glendale Arizona, 85302 to:

No 1. To cease to squat on the BLM mining claims of the true claim owner, which is [Advanced Engineering and Environmental Systems, Inc./Camelot] here after "Advanced".

A "NO Trespassing" notice has been served on Creighton F Hampton, demanding Squatters cease any physical contact with the true claims of Advanced.

No 2. to demand Creighton F. Hampton here after "Hampton" to cease as a Squatter and filing Squatter documents on the mining claims of true owner Advanced, listed below and:

No 3. to force Hampton to execute a release in favor of Advanced, a fully notarized release of any and all false claims, past or present that he may have filed on the mining claims of Advanced listed below.

No 4. To have the said false squatter claims, listed below, erased and to have said release executed and notarized in favor of Advanced, and said release to be delivered by certified mail to Advanced.

No 5. Hampton has filed government forms that states thereon that he is the "owner" of the mining claims listed below. This is a false statement and demand is herewith made that Hampton acknowledge he is a squatter, and to do so in writing. A "Affidavit of Labor" has nothing whatsoever to do with ownership of a mining claim.

No. 6. Hampton has filed no record of ownership on record at the legal depository of mining claims in Arizona: [Yavapai County AZ Recorder's Office], and a demand is herewith made that Hampton admit in writing that he has no mining claim recorded in Yavapai County Arizona Recorder's Court.

No 7. That Arizona Attorney Scott Donaldson visited the Phoenix Office of the BLM, and was advised that the BLM had made a mistake in transferring a claim, that affected Advanced, and that the error would be corrected. Advanced has a letter to that effect.

[For the reader): US government law, and Arizona State Law, give jurisdiction to local mining claims to the Recorder's Office in the various counties of the State. The mining claimant is required, by law, to send a recorded copy of the document to

the BLM. (The BLM merely functions in having a notice of a claim being filed). Hampton has filed no notice of a claim, as required, in either the BLM or the Recorder's Office of Yavapai County, Arizona. Since a Squatter has no claim, it is impossible for him to send a recorded copy of his claim to the BLM. Squatters have no claim.

No 8. Hampton has filed no notice of ownership in Yavapai County, hence he has not filed a mining claim with either the County or the US Government (BLM). Hampton has filed an Affidavit of labor that he did work on certain claims - he has no claims to work. No claim document has been filed with the Recorder's Court of Yavapai County, Arizona; hence a copy of a legitimate legal claim cannot be, and is not, filed with the BLM. Hampton does not file a claim, as squatters have no claim to file.

No 9. Records will show that Hampton has filed many forms of an "Affidavit of Labor", in which he has claimed himself as owner, and in these same filings Hampton has set out numerous Corporations, and unlisted Associations, and individuals as owners.. Many of these forms contained signatures that did not show the capacity of Hampton, and the many of the corporations listed by Hampton have no known address. On some, Hampton signed both sides of the forms as a principal. Also Hampton transferred by Quit Claim Deed certain mining claims and then transferred the claims out then back to himself. Hampton did not own any of these documents that he executed, and that he filed at Recorder's Court of Yavapai County. Not one single document that Hampton filed is authentic on the captioned claims below

No 10. On one occasion, on record, Hampton signed a Quit Claim deed for a mining claim to an individual, he signed for Mesa Holding Corporation, LLC. Hampton did not own the claim he signed for, did not transfer any claim to the corporation, and signed for the corporation. This document is filed in Yavapai Records' Court. There is no Mesa Holding Corporation, LLC listed in Arizona. Hampton signed as "owner" of the non-existent corporation. There is no record of this claim being assigned to Hampton. Hampton has no claims assigned to him recorded in Yavapai County. There is no one to sign a legitimate mining claim to Hampton, hence he is a squatter,

No 11. Unless Advanced has all claims cleared by Hampton; Advance has every intention of bringing a civil suit against Hampton, and seeking a criminal charge for filing a government form (Affidavit of Labor), in which Hampton states falsely under oath that he is owner of the mining claims owned by Advanced as set-out herein.

No 12. Hampton will be served with this affidavit. ... Advanced offers to RENT subject claims to Hampton herewith. This document will also be served on both the BLM and the Recorder's office of Yavapai County, and others.

The Mining Claims subject to this affidavit are:

"The seven (7) mining claims owned by Advanced Environmental and Engineering Systems, Inc. (Camelot), and Title legally filed continuously with both the BLM, and with the Recorder's Office, of Yavapai County, Arizona, from the years 2002 until the current filings of the above mining claims in 2016. Said claims having been filed continuously, by same stated true owner Advanced.

Hampton has NOT filed continuously or exclusively and as a squatter filed many different so-called owners. Hampton has no equitable 'right'.

RECEIVED
CLM & RECORDS DIVISION
2017 MAR 17 P 3:04
TUCSON, ARIZONA

Fake mineral claim jumpers, also called squatters, sometimes pretend land not occupied by buildings to be abandoned.

Nothing further from this could be shown to prove that Advanced has been alive and active in past activities and that we are exercising now, for instance:

Our expenditures have been more than two Hundred Thousand Dollars (\$200.000) and continue currently.

We have three file cabinets filled with documents concerning our claims.

Some of the contacts and copies of correspondence in our files include: BLM, Yavapai County, US and Arizona governments and copies in our files of contacts with hundreds of various companies, and individuals.

Our company has spent many years working with plasma patents and tests.

Our company tests materials for strategic metals, and we have worked with GeorgiaTech for over ten (10) years, and have subjected our plasma tests, to be further defined, to many other fire tests, magnetic examinations and atomic absorption examinations, other than our plasma tests.

We have compensated our Arizona associate each month for 12 years. He has staked claims, for us, and has sent samples from our claims to us. . We have pictures of our local associate in our files of him carrying large buckets of ore materials in his arms. Material later sent to our plasma furnaces, we have two such furnaces, and one conventional furnace We have had patent consultants,

I have spent 100 per cent of my working hours for over 14 years working with our claims. Our company geologist has spent a large part of his time working with us for the past 14 years. One principal working with us has constructed a proto type furnace used for testing. We have worked with consultants.

No legitimate claim can be made that Advanced Energy and Environmental Systems, Inc. a Georgia Corporation is good standing, has been anything but active. Several of our people have visited our Arizona claims.

RECEIVED
BLM / ARIZONA
2017 MAR 17 P 3:04
PHOENIX, ARIZONA

I SWEAR OR AFFIRM THAT THE ABOVE AND FOREGOING REPRESENTATIONS ARE TRUE AND CORRECT TO THE BEST OF MY INFORMATION, KNOWLEDGE AND BELIEF.


Roy E. Stephens
February 27 2017 Roy E. Stephens,
President,
Advanced Energy and Environmental Systems, Inc.

STATE OF GEORGIA

COUNTY OF DEKALB

I, the undersigned Notary Public, do hereby affirm that Roy E. Stephens personally appeared before me on the 27 February, 2017 and signed the above Affidavit as his free and voluntary act and deed.

Victoria D. Proctor
Notary Public



RECEIVED
DLMA
2017 MAR 17 P 3:04
PHOENIX, ARIZONA

R. Stephens
3498 Stratfield Dr.
Atlanta, GA 30319

RECEIVED
BLM AZ STATE OFFICE
2017 MAR 17 P 2:58
PHOENIX, ARIZONA

ATLANTA METRO 300

14 MAR 2017 PM 9 L



Mr Eric Mong


BLM

AZ State office

One North Central Ave.

Phoenix, AZ 85004-4427

85004-442700



United States Department of the Interior
Bureau of Land Management
DIV OF LANDS, MINRLS & ENERGY
ONE N CENTRAL AVE
PHOENIX, AZ 85004 -4427
Phone: 602-417-9200

Receipt

No: 3789316

Transaction #: 3896608	
Date of Transaction: 03/20/2017	
CUSTOMER:	
	ROY E STEPHENS 3499 STRATFIELD DR NE ATLANTA, GA 30319-2530 US

LINE #	QTY	DESCRIPTION	REMARKS	UNIT PRICE	TOTAL
1	1.00	LOCATABLE MINERALS / MINING CLAIMS- NOT NEW-UNADJUD, ONE AUTH NO. ONLY / MINING CLAIM MONEY RECEIVED CASES: AMC356454/\$10.00	AFFIDAVIT	- n/a -	10.00
TOTAL:					\$10.00

- Return
processed
5/1/2017.
Rm

PAYMENT INFORMATION				
1	AMOUNT:	10.00	POSTMARKED:	03/14/2017
	TYPE:	CHECK	RECEIVED:	03/17/2017
	CHECK NO:	1029		
	NAME:	STEPHENS, ROY 3499 STRATFIELD DR NE ATLANTA GA 30319-2530 US		

REMARKS

This receipt was generated by the automated BLM Collections and Billing System and is a paper representation of a portion of the official electronic record contained therein.

AMC 356566
AMC 356454

Fax 602 417 9399

Paragraph #1
attached (below)Attn: Tinae Marie

Jan 24, 2003

Would you kindly check the following:

I am faxing a copy of your print out recently sent to me:

On serial number 356454 Case type 384101 ROBERT MACELVAIN should be shown as living in Eufaula, AL (Not FL), and at 725 Randolph St. Eufaula, AL 36027.

I should be shown as: Roy Stephens, 3499 Stratfield Dr., Atlanta, GA 30319 on your records my name is spelled incorrectly, and the address is incorrect. We show this as Camelot #1. Would you kindly have this corrected. I attach a copy of Camelot #1. Part #1

I am also faxing copies of Camelot #'s 2 and 3. I do not have them as being listed With the BLM. I attach copies of these two claims also. Please list, or advise me what is needed to have these two claims properly listed. We believe these claims to be recorded, but we do not have BLM numbers for them. Please record, or advise what costs are needed, and I will send check to have these claims recorded, as shown in the copies attached.

On claim number AMC356566 is not shown on your print out. A copy of this claim Camelot #7 is attached. Will you please verify that this claim is current.

On claim number AMC 356567 Robert MacElvain is incorrectly shown as living In (FL), should be AL, I am shown correctly. It is correctly shown as Camelot #8.

My records show Camelot #9 has been recorded, under Number 356568. However, your print out does not show this claim at all.

I am sending copies of two claims: 356566 and 356568. These two claims are not shown on the print out sent to me (a copy of which is attached.) Please show them.

To sum up: BLM's print out only shows 2 claims current (#1 & 8). Claims 2 & 3 have no number assigned (at least I have no number shown) Claims 7,8 and 9 have BLM Numbers, but contain certain clerical errors. BLM #8 is shown on your print out, but #9 is not shown. Would you please list #9 as current.

Please help us get these 6 claims in order, we will send whatever fee is needed.

Thank you.

RStep54332@aol.com.

Roy Stephens
Roy Stephens, 404 262 0386, 404 846 0189 fax
3499 Stratfield Dr.
Atlanta, Ga 30319

NOTICE!!

These documents have been scanned!

Do not place un-scanned documents beneath this notice!

Do not remove this notice from this file!

GPO Jacket No. 560-102
Print Order 61540
Rise Business Services, LLC
Job=AZ15 6/26/2019



Box Number= AZ15133



Claim Begin-End: AMC356566-AMC356568

6 Location Notices-Amendments and Supporting Documents



AZ15133-7

AMC356454-AMC363464

MINING CLAIM STATUS REPORT

1001493

Status Checked By: mc
MTP Checked By: mc
GEO Checked By: mc
Presjudication By: mc
Final Adjudication By: mc

LEAD SERIAL NO. AMC 356566 THROUGH AMC 356568

<u>3</u>	LODE	@ \$25 = \$	<u>75</u>	Location Fee
	PLACER	@ \$10 = \$	<u>30</u>	Service Fee--curable defect
	MILL SITE	@ \$100 = \$	<u>300</u>	Claim Maintenance Fee
	TUNNEL SITE	\$		TOTAL FEES
	ASSOCIATION	\$		Copy Fees,
	PLACER	\$		Overage <input type="checkbox"/> Shortage <input type="checkbox"/>
		\$	<u>405</u>	TOTAL RECEIVED

OVER-THE-COUNTER: ☒ MAIL: ☐ Timely Filed: YES ☒ NO ☐

LEGAL DESCRIPTION:

T <u>8N</u>	R <u>1W</u>	S <u>14</u>	T	R	S
T	R	S	T	R	S
T	R	S	T	R	S
T	R	S	T	R	S

GENERAL JURISDICTION: BLM ☒ or NATIONAL FOREST ☐ BLM
Name

SPLIT ESTATE LAND SX ☐ PX ☐ SRHE ☐ OTHER ☐ Specify

WILDERNESS AREA (WA): Specify

CLAIMS SUBJECT TO PL 359: YES ☒ NO ☐

PROPER NOTICE FILED IF LOCATING ON SRHE: YES ☒ NO ☐

COMMENTS:

STATUS: PARTIALLY VOID ☐ VOID ☐

PRIVATE MINERALS ☐ WITHDRAWN ☐ OTHER ☐

COMMENTS:
All cert cards & serial pages are attached.

NOTICE OF MINING CLAIM LOCATION

TYPE OF NOTICE: ☒ Location ☐ Amendment ☐ RelocationTYPE OF CLAIM OR SITE: ☐ Placer ☒ Lode ☐ Millsite ☐ TunnelsiteThe name, address and telephone number of the name(s) to be considered owner(s) is:
PLEASE PRINT (show additional owners on attached sheet)Name: Roy E. StephensAddress: 3499 STRATFIELD DR.City/State/Zip Code: ATLANTA, GA 30319Telephone Number (include area code): (404) 262-0386The name of the claim: CAMELOT #7The date of location is: 9-20-02The claim is 1500 feet long and 600 feet wide. The distance from the location monument to each end of the claim is 50 feet in a EAST direction and 1450 feet in a WEST direction.The NORTHWEST corner of the claim is SOUTH 600 feetfrom a survey monument or permanent natural object described as THE NORTHWEST QUARTER OF SECTION 14 T8N R1W G4SR B+M YAVAPAI COUNTY, ARIZONAThe general course of the claim is from the WEST to the EASTThe location of the claim is in Section(s) 14 Quarter Section(s) NE+NW 1/4
Township(s) 8 NORTH Range(s) 1 WEST Gila and Salt
River Meridian, YAVAPAI County, State of Arizona.Is the claim filed under Public Law 359? ☐ yes ☒ noMonument types are AS PREVIOUSLY POSTED

Date

9/20/02

Signature

Roy E. Stephens☒ Locator☐ Agent OnlyRobert MacElroy ☒ Agent only

PHOENIX, ARIZONA

2002 SEP 23 P 1:55

RECEIVED
B.L.M. AZ STATE OFFICE

AMC 356566

MAP OF MINING CLAIM LOCATION

The name of the claim is CAMELOT # 7

The NORTHWEST corner of the claim is 600 feet in a NORTH direction to a survey monument or permanent object as described as NORTHWEST QUARTER OF SECTION 14, T 8 N, R 1 W, G & SR. B.M. YAVAPAI COUNTY, ARIZONA

The type of location monument is _____

The bearing and distance between the corners of the claim are beginning at the NORTH WEST corner of the claim, 1500 feet in a EAST direction to the NORTHEAST corner, then 600 feet in a SOUTH direction to the SOUTHEAST corner, then 1500 feet in a WEST direction to the Southwest corner, then 600 feet in a NORTH direction to the point of beginning.

Please indicate the distance and bearings between claim corners and a recognized survey monument or landmark. Indicate the distance from the location monument to each end of the claim.

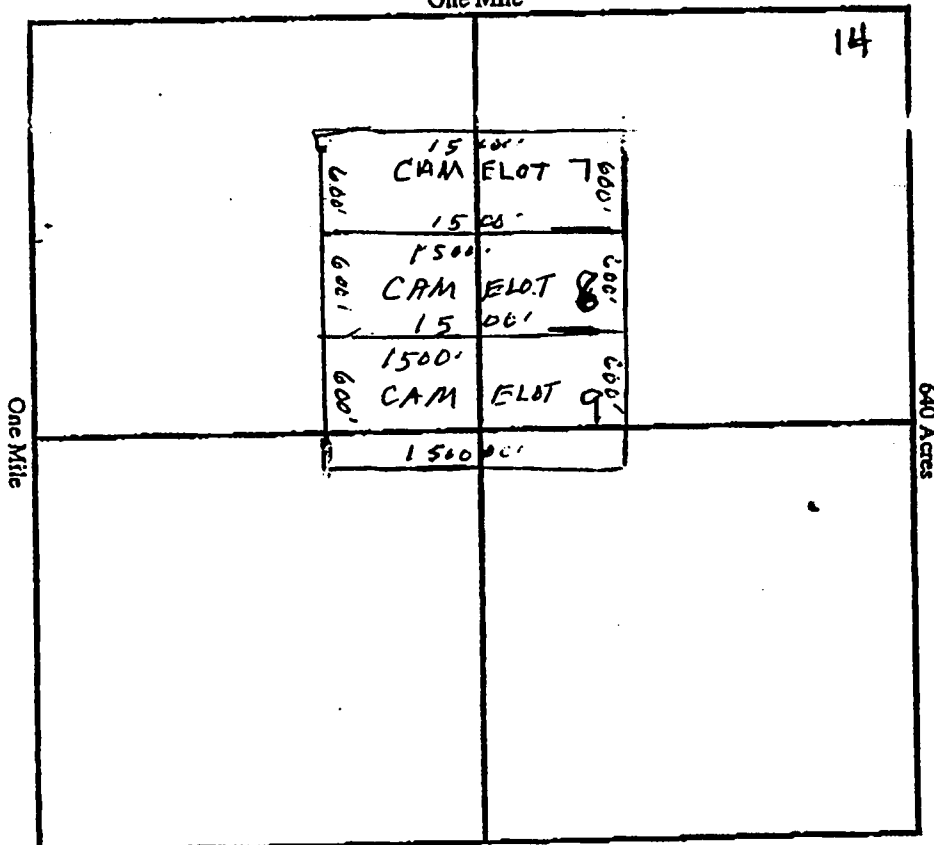
MAP

One Inch = One Thousand Feet

North Arrow



One Mile



Section 14, Quarter Section NE & NW 1/4, Range 8 N, Township 1 W, G&SR Meridian, YAVAPAI County, Arizona.

Date 9/20/62

Signature

[Signature]

CLAIM NAME CARLOT #17

Additional Owners:

NAME: ROBERT MACELUAIN, [Agent ONLY]
Address: 725 RANDOLPH ST.
City/State/Zip Code: EVFALLA, FL 36027
Telephone Number (area code): (334) 687-8699

Name: _____
Address: _____
City/State/Zip Code: _____
Telephone Number (area code): _____

Name: _____
Address: _____
City/State/Zip Code: _____
Telephone Number (area code): _____

Name: _____
Address: _____
City/State/Zip Code: _____
Telephone Number (area code): _____

Name: _____
Address: _____
City/State/Zip Code: _____
Telephone Number (area code): _____

Name: _____
Address: _____
City/State/Zip Code: _____
Telephone Number (area code): _____

Name: _____
Address: _____
City/State/Zip Code: _____
Telephone Number (area code): _____

RECEIVED
B.L.M. AZ STATE OFFICE
2002 SEP 23 P 1:55
PHOENIX, ARIZONA

AMC 356566

County Recordat Information:

NOTICE OF MINING CLAIM LOCATION

TYPE OF NOTICE: ☒ Location ☐ Amendment ☐ RelocationTYPE OF CLAIM OR SITE: ☐ Placer ☒ Lode ☐ Millsite ☐ Tunnel siteThe name, address and telephone number of the name(s) to be considered owner(s)
PLEASE PRINT (show additional owners on attached sheet)Name: ROY E. STEPHENS
Address: 3499 STRATFIELD DR.
City/State/Zip Code: ATLANTA, GA 30319
Telephone Number (include area code): (404) 262 0386The name of the claim: CAMELOT 8The date of location is: 9/20/02The claim is 1500 feet long and 600 feet wide. The distance from the location monument to each end of the claim is 50 feet in a EAST direction and 1450 feet in a WEST direction.The NORTHWEST corner of the claim is South 1200 feet from a survey monument or permanent natural object described as THE NORTHWEST QUARTER OF SECTION 14, T 8 N, R 1 W G & SR B & M YAVAPAI COUNTY, ARIZONAThe general course of the claim is from the West to the EASTThe location of the claim is in Section(s) 14, Quarter Section(s) NE & NW 1/4, Township(s) 8 NORTH, Range(s) 1 WEST, Gila and Salt River Meridian, YAVAPAI County, State of Arizona.Is the claim filed under Public Law 359? ☐ yes ☒ noMonument types are AS PREVIOUSLY POSTEDDate 9/20/02

Signature

ROY E. STEPHENS
Robert MacElvain☒ Locator
☐ Agent Only

Agent only

PHOENIX, ARIZONA

2002 SEP 23 P 1:55

RECEIVED
B.L.M. AZ STATE OFFICE

OF MINING CLAIM LOCATION

The name of the claim is CAMELOT # 8

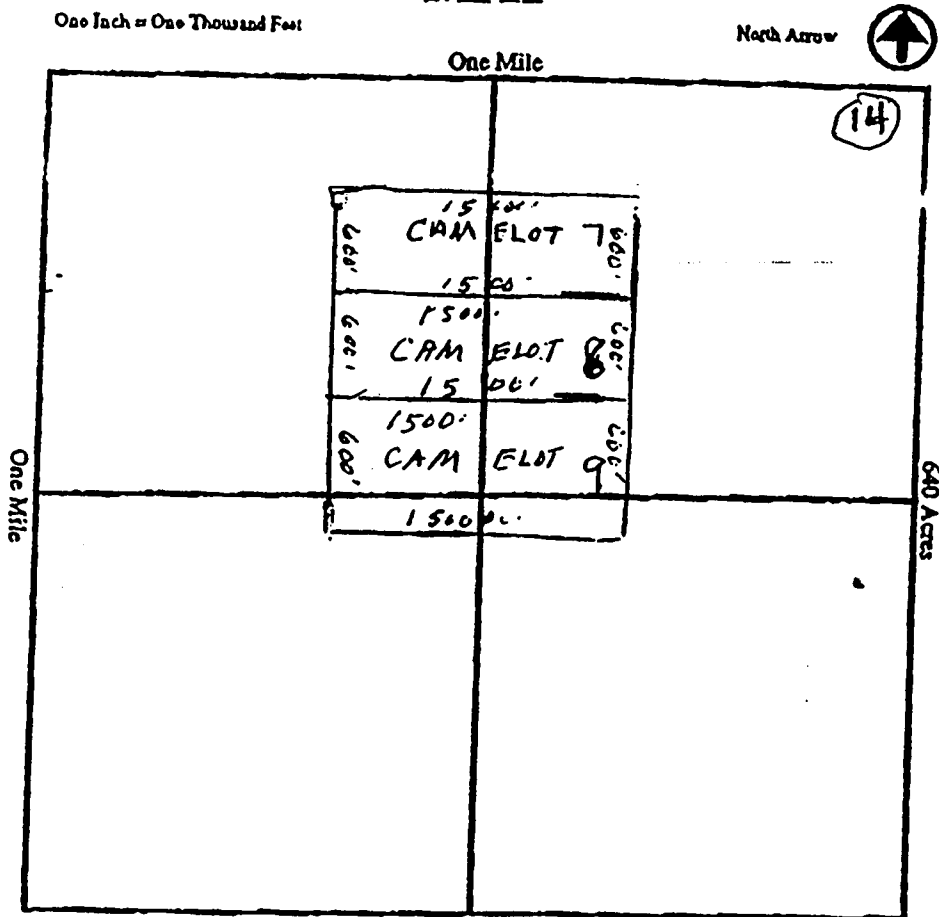
The NORTHWEST corner of the claim is 1200 feet in a NORTH direction to a survey monument or permanent object as described as NORTHWEST QUARTER OF SECTION 14, T 8 N, R 1 W, G & S B.M. YAVAPAI COUNTY, ARIZONA

The type of location monument is _____

The bearing and distance between the corners of the claim are beginning at the NORTH WEST corner of the claim, 1500 feet in a EAST direction to the NORTH EAST corner, then 600 feet in a SOUTH direction to the SOUTHEAST corner, then 1500 feet in a WEST direction to the Southwest corner, then 600 feet in a NORTH direction to the point of beginning.

Please indicate the distance and bearings between claim corners and a recognized survey monument or landmark. Indicate the distance from the location monument to each end of the claim.

MAP



Section 14 Quarter Section NE & NW 1/4 Range 8 N
 Township 1 W G&SR Meridian, YAVAPAI County, Arizona.

Date 9/20/62 Signature Ray E. Stephens

CLAIM NAME CA LOT #8

Additional Owners:

NAME

ROBERT MACELUAIN, Agent

Address

725 RANDOLPH ST.

City/State/Zip Code:

EVANHA, FL 36027

Telephone Number (area code):

(334) 627-8699

Name:

Address:

City/State/Zip Code:

Telephone Number (area code):

Name:

Address:

City/State/Zip Code:

Telephone Number (area code):

Name:

Address:

City/State/Zip Code:

Telephone Number (area code):

Name:

Address:

City/State/Zip Code:

Telephone Number (area code):

Name:

Address:

City/State/Zip Code:

Telephone Number (area code):

Name:

Address:

City/State/Zip Code:

Telephone Number (area code):

RECEIVED
B.L.M. AZ STATE OFFICE
2002 SEP 23 PD 11:55
PHOENIX, ARIZONA

AMC 356567

County Recordation Information:

NOTICE OF MINING CLAIM LOCATION

TYPE OF NOTICE: ☒ Location ☐ Amendment ☐ RelocationTYPE OF CLAIM OR SITE: ☐ Placer ☒ Lode ☐ Millsite ☐ TunnelsiteThe name, address and telephone number of the name(s) to be considered owner(s) is:
PLEASE PRINT (show additional owners on attached sheet)Name: Roy E. Stephens
Address: 3449 STRATFIELD DR.
City/State/Zip Code: ATLANTA, GA 30319
Telephone Number (include area code): (404) 262-0386

PHOENIX, ARIZONA

2002 SEP 23 P 1:55

RECEIVED
B.L.M. AZ STATE OFFICEThe name of the claim: CAMELOT 9The date of location is: 9/20/02The claim is 1500 feet long and 600 feet wide. The distance from the location monument to each end of the claim is 50 feet in a EAST direction and 1450 feet in a West direction.The NORTHWEST corner of the claim is South 1800 feetfrom a survey monument or permanent natural object described as The NORTHWEST QUARTER OF Section 14, T8N, R1W G+SR Bdm YAVAPAI COUNTY, AZ.The general course of the claim is from the West to the EASTThe location of the claim is in Section(s) 14, Quarter Section(s) NE+NW+SE+SW, Township(s) 8 North, Range(s) 1 - WEST, Gila and Salt River Meridian, YAVAPAI County, State of Arizona.Is the claim filed under Public Law 359? ☐ yes ☒ noMonument types are As Previously Posted

Date

9/20/02

Signature

Roy E. Stephens
Robert MacElhain☒ Locator
☐ Agent Only

Agent only

AMC 35606

MAP OF MINING CLAIM LOCATION

The name of the claim is CAMELOT #9

The NORTHWEST corner of the claim is 1,800 feet in a NORTH direction to a survey monument or permanent object as described as NORTHWEST QUARTER OF SECTION 14, T8N, R1W, G+SR, B+M, YAVAPAI COUNTY, ARIZONA

The type of location monument is _____

The bearing and distance between the corners of the claim are beginning at the NORTH WEST corner of the claim, 1500 feet in a EAST direction to the NORTHEAST corner, then 600 feet in a SOUTH direction to the SOUTHEAST corner, then 1500 feet in a WEST direction to the Southwest corner, then 600 feet in a NORTH direction to the point of beginning.

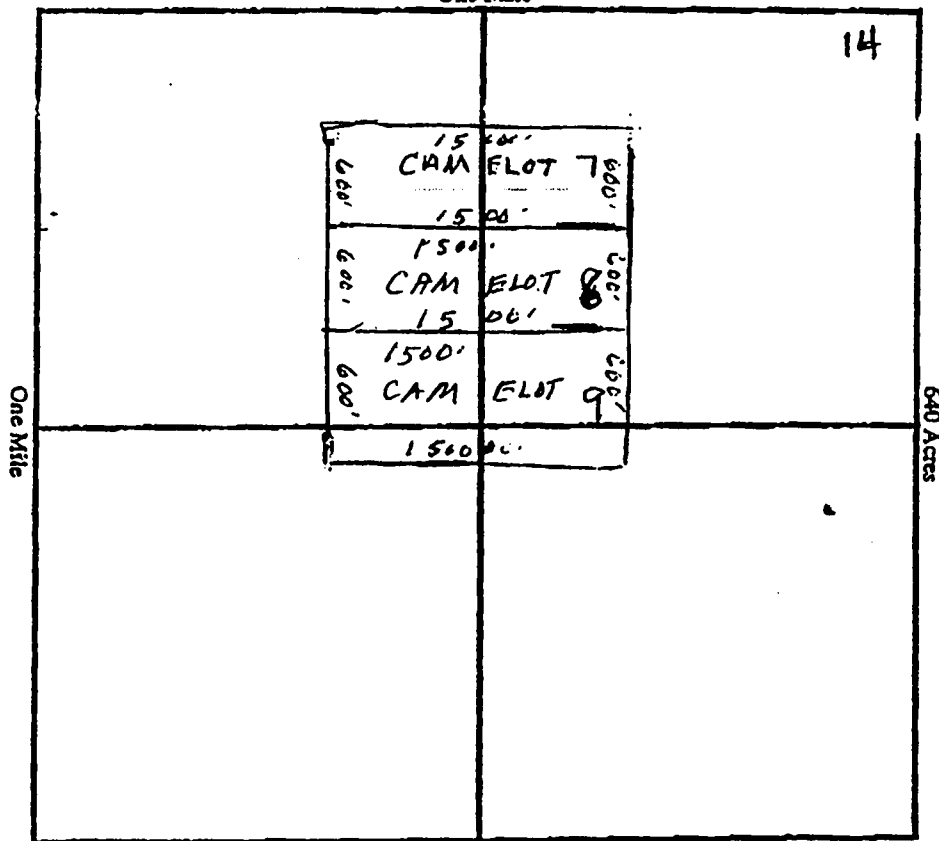
Please indicate the distance and bearings between claim corners and a recognized survey monument or landmark. Indicate the distance from the location monument to each end of the claim.

MAP

One Inch = One Thousand Feet

One Mile

North Arrow



Section 14, Quarter Section SE & SW + NE & NW 1/4, Range 8 N
Township 1 W, G&SR Meridian, YAVAPAI County, Arizona.

Date 9/20/62 Signature Don E. Stephens

CLAIM NAME CA#100T # 9

Additional Owners:

Name:

ROBERT MACELVAIN, [Agent ONLY]

Address:

725 RANDOLPH ST.

City/State/Zip Code:

EVANHA, FL 36027

Telephone Number (area code):

(334) 687-8699

Name:

Address:

City/State/Zip Code:

Telephone Number (area code):

Name:

Address:

City/State/Zip Code:

Telephone Number (area code):

Name:

Address:

City/State/Zip Code:

Telephone Number (area code):

Name:

Address:

City/State/Zip Code:

Telephone Number (area code):

Name:

Address:

City/State/Zip Code:

Telephone Number (area code):

Name:

Address:

City/State/Zip Code:

Telephone Number (area code):

RECEIVED
B.L.M. AZ STATE OFFICE
2002 SEP 23 P 1:15b
PHOENIX, ARIZONA

AMC 356568

RUN TIME: 01:31 PM

**DEPARTMENT OF INTERIOR
BUREAU OF LAND MANAGEMENT**

**RUN DATE: 09/23/2002
Page 1 of 1**

Input Parameters for Geographic Report with Land

System Id = CR

Admin State = AZ

Geo State = AZ

Casetype begins with

Case Disp Txt =

Mer Twp Rng =

Mtrs = 14 0080N 0010W 014

Commodity =

Pending Org =

Total Rows Returned: 114

**NO WARRANTY IS MADE BY BLM FOR USE OF THE DATA
FOR PURPOSES NOT INTENDED BY BLM**

RUN TIME: 01:32 PM

Adm State: AZ

UNITED STATES DEPARTMENT OF INTERIOR
BUREAU OF LAND MANAGEMENT
GEOGRAPHIC REPORT WITH LAND
Sorted by Meridian Township Range

RUN DATE: 09/23/2002

Page 1 of 21

Serial Number: AZA 014544
Total Case Acres: 1,688.400

<u>Casetype</u>	<u>Case Disp</u>				<u>Sect</u>	<u>Sur Typ</u>	<u>Sur Num</u>	<u>Suff</u>	<u>Subdivision</u>	<u>Act Pend</u>
311111	CLOSED	14	0080N	0010W	014	ALIQ			N2,SW,W2SE;	

Serial Number: AZA 028896
Total Case Acres: 0.500

<u>Casetype</u>	<u>Case Disp</u>				<u>Sect</u>	<u>Sur Typ</u>	<u>Sur Num</u>	<u>Suff</u>	<u>Subdivision</u>	<u>Act Pend</u>
380913	CLOSED	14	0080N	0010W	014	FF		1	SW;	

Serial Number: AZA 028925
Total Case Acres: 12.030

<u>Casetype</u>	<u>Case Disp</u>				<u>Sect</u>	<u>Sur Typ</u>	<u>Sur Num</u>	<u>Suff</u>	<u>Subdivision</u>	<u>Act Pend</u>
381401	CLOSED	14	0080N	0010W	014	FF		1	M&B IN W2NW;	

Serial Number: AZA 028926
Total Case Acres: 37.960

<u>Casetype</u>	<u>Case Disp</u>				<u>Sect</u>	<u>Sur Typ</u>	<u>Sur Num</u>	<u>Suff</u>	<u>Subdivision</u>	<u>Act Pend</u>
381401	CLOSED	14	0080N	0010W	014	FF		1	M&B IN SW;	

Serial Number: AZA 028927
Total Case Acres: 36.510

<u>Casetype</u>	<u>Case Disp</u>				<u>Sect</u>	<u>Sur Typ</u>	<u>Sur Num</u>	<u>Suff</u>	<u>Subdivision</u>	<u>Act Pend</u>
381401	CLOSED	14	0080N	0010W	014	FF		1	M&B IN NWNW;	

RUN TIME: 01:32 PM

Adm State: AZ

UNITED STATES DEPARTMENT OF INTERIOR
BUREAU OF LAND MANAGEMENT
GEOGRAPHIC REPORT WITH LAND
Sorted by Meridian Township Range

RUN DATE: 09/23/2002

Page 2 of 21

Serial Number: AZA 028928

Total Case Acres: 39.180

<u>Casetype</u>	<u>Case Disp</u>	14	0080N	0010W	<u>Sect</u>	<u>Sur Typ</u>	<u>Sur Num</u>	<u>Suff</u>	<u>Subdivision</u>	<u>Act Pend</u>
381401	CLOSED				014	FF		1	M&B IN SWNW;	
								2	M&B IN W2SW;	

Serial Number: AZA 028929

Total Case Acres: 12.000

<u>Casetype</u>	<u>Case Disp</u>	14	0080N	0010W	<u>Sect</u>	<u>Sur Typ</u>	<u>Sur Num</u>	<u>Suff</u>	<u>Subdivision</u>	<u>Act Pend</u>
381401	CLOSED				014	FF		1	M&B IN S2NW;	

Serial Number: AZA 028955

Total Case Acres: 44.000

<u>Casetype</u>	<u>Case Disp</u>	14	0080N	0010W	<u>Sect</u>	<u>Sur Typ</u>	<u>Sur Num</u>	<u>Suff</u>	<u>Subdivision</u>	<u>Act Pend</u>
381401	CLOSED				014	FF		1	PART SWNW;	

Serial Number: AZA 028956

Total Case Acres: 39.000

<u>Casetype</u>	<u>Case Disp</u>	14	0080N	0010W	<u>Sect</u>	<u>Sur Typ</u>	<u>Sur Num</u>	<u>Suff</u>	<u>Subdivision</u>	<u>Act Pend</u>
381401	CLOSED				014	FF		1	PART SWNW;	
								2	PART W2SW;	

Serial Number: AZA 028957

Total Case Acres: 16.000

<u>Casetype</u>	<u>Case Disp</u>	14	0080N	0010W	<u>Sect</u>	<u>Sur Typ</u>	<u>Sur Num</u>	<u>Suff</u>	<u>Subdivision</u>	<u>Act Pend</u>
-----------------	------------------	----	-------	-------	-------------	----------------	----------------	-------------	--------------------	-----------------

RUN TIME: 01:32 PM

Adm State: AZ

UNITED STATES DEPARTMENT OF INTERIOR
BUREAU OF LAND MANAGEMENT
GEOGRAPHIC REPORT WITH LAND
Sorted by Meridian Township Range

RUN DATE: 09/23/2002

Page 3 of 21

381401 CLOSED 014 FF 1 PART NWSW;

Serial Number: AZA 028958

Total Case Acres: 73.000

<u>Casetype</u>	<u>Case Disp</u>	14	0080N	0010W	<u>Sect</u>	<u>Sur Typ</u>	<u>Sur Num</u>	<u>Suff</u>	<u>Subdivision</u>	<u>Act Pend</u>
381401	CLOSED				014	FF		1	PART S2SW;	

Serial Number: AZA 028959

Total Case Acres: 37.000

<u>Casetype</u>	<u>Case Disp</u>	14	0080N	0010W	<u>Sect</u>	<u>Sur Typ</u>	<u>Sur Num</u>	<u>Suff</u>	<u>Subdivision</u>	<u>Act Pend</u>
381401	CLOSED				014	FF		1	PART S2SW;	

Serial Number: AZA 028961

Total Case Acres: 37.000

<u>Casetype</u>	<u>Case Disp</u>	14	0080N	0010W	<u>Sect</u>	<u>Sur Typ</u>	<u>Sur Num</u>	<u>Suff</u>	<u>Subdivision</u>	<u>Act Pend</u>
381401	CLOSED				014	FF		1	PART NWNW;	

Serial Number: AZA 028962

Total Case Acres: 12.000

<u>Casetype</u>	<u>Case Disp</u>	14	0080N	0010W	<u>Sect</u>	<u>Sur Typ</u>	<u>Sur Num</u>	<u>Suff</u>	<u>Subdivision</u>	<u>Act Pend</u>
381401	CLOSED				014	FF		1	PART W2NW;	

Serial Number: AZA 028963

Total Case Acres: 6.000

<u>Casetype</u>	<u>Case Disp</u>	14	0080N	0010W	<u>Sect</u>	<u>Sur Typ</u>	<u>Sur Num</u>	<u>Suff</u>	<u>Subdivision</u>	<u>Act Pend</u>
-----------------	------------------	----	-------	-------	-------------	----------------	----------------	-------------	--------------------	-----------------

Adm State: AZ

**UNITED STATES DEPARTMENT OF INTERIOR
BUREAU OF LAND MANAGEMENT
GEOGRAPHIC REPORT WITH LAND
Sorted by Meridian Township Range**

Page 4 of 21

381401	CLOSED	014	FF	1	PART W2NW;
--------	--------	-----	----	---	------------

Total Case Acres: 12.000

<u>Casetype</u>	<u>Case Disp</u>	14	0080N	0010W	<u>Sect</u>	<u>Sur Typ</u>	<u>Sur Num</u>	<u>Suff</u>	<u>Subdivision</u>	<u>Act Pend</u>
381401	CLOSED				014	FF		1	PART S2NW;	

Total Case Acres: 36.000

<u>Casetype</u>	<u>Case Disp</u>	14	0080N	0010W	<u>Sect</u>	<u>Sur Typ</u>	<u>Sur Num</u>	<u>Suff</u>	<u>Subdivision</u>	<u>Act Pend</u>
381401	CLOSED				014	FF		1	PART S2NW;	
								2	PART N2SW;	

Total Case Acres: 37.960

<u>Casetype</u>	<u>Case Disp</u>	14	0080N	0010W	<u>Sect</u>	<u>Sur Typ</u>	<u>Sur Num</u>	<u>Suff</u>	<u>Subdivision</u>	<u>Act Pend</u>
381401	CLOSED				014	FF		1	PART SW;	

Total Case Acres: 38.000

<u>Casetype</u>	<u>Case Disp</u>	14	0080N	0010W	<u>Sect</u>	<u>Sur Typ</u>	<u>Sur Num</u>	<u>Suff</u>	<u>Subdivision</u>	<u>Act Pend</u>
381401	CLOSED				014	FF		1	PART SESW;	
								2	PART SWSE;	

Total Case Acres: 22.000

RUN TIME: 01:32 PM

Adm State: AZ

UNITED STATES DEPARTMENT OF INTERIOR
BUREAU OF LAND MANAGEMENT
GEOGRAPHIC REPORT WITH LAND
Sorted by Meridian Township Range

RUN DATE: 09/23/2002

Page 5 of 21

<u>Casetype</u>	<u>Case Disp</u>	14	0080N	0010W	<u>Sect</u>	<u>Sur Typ</u>	<u>Sur Num</u>	<u>Suff</u>	<u>Subdivision</u>	<u>Act Pend</u>
381401	CLOSED				014	FF		1 2	PART SWSE; PART SESW;	

Serial Number: AZA 028974

Total Case Acres: 30.000

<u>Casetype</u>	<u>Case Disp</u>	14	0080N	0010W	<u>Sect</u>	<u>Sur Typ</u>	<u>Sur Num</u>	<u>Suff</u>	<u>Subdivision</u>	<u>Act Pend</u>
381401	CLOSED				014	FF		1 2	PART E2SW; PART W2SE;	

Serial Number: AZA 028975

Total Case Acres: 53.000

<u>Casetype</u>	<u>Case Disp</u>	14	0080N	0010W	<u>Sect</u>	<u>Sur Typ</u>	<u>Sur Num</u>	<u>Suff</u>	<u>Subdivision</u>	<u>Act Pend</u>
381401	CLOSED				014	FF		1 2 3 4	PART S2NE; PART SENW; PART NESW; PART NWSE;	

Serial Number: AZA 028983

Total Case Acres: 4.000

<u>Casetype</u>	<u>Case Disp</u>	14	0080N	0010W	<u>Sect</u>	<u>Sur Typ</u>	<u>Sur Num</u>	<u>Suff</u>	<u>Subdivision</u>	<u>Act Pend</u>
381401	CLOSED				014	FF		1	PART W2NW;	

Serial Number: AZA 028984

Total Case Acres: 36.000

<u>Casetype</u>	<u>Case Disp</u>	14	0080N	0010W	<u>Sect</u>	<u>Sur Typ</u>	<u>Sur Num</u>	<u>Suff</u>	<u>Subdivision</u>	<u>Act Pend</u>
381401	CLOSED				014	FF		1	PART NW;	

RUN TIME: 01:32 PM

Adm State: AZ

UNITED STATES DEPARTMENT OF INTERIOR
BUREAU OF LAND MANAGEMENT
GEOGRAPHIC REPORT WITH LAND
Sorted by Meridian Township Range

RUN DATE: 09/23/2002

Page 6 of 21

Serial Number: AZA 028985

Total Case Acres: 2.000

<u>Casetype</u>	<u>Case Disp</u>				<u>Sect</u>	<u>Sur Typ</u>	<u>Sur Num</u>	<u>Suff</u>	<u>Subdivision</u>	<u>Act Pend</u>
381401	CLOSED	14	0080N	0010W	014	FF		1	PART SWNW;	

Serial Number: AZA 028987

Total Case Acres: 38.730

<u>Casetype</u>	<u>Case Disp</u>				<u>Sect</u>	<u>Sur Typ</u>	<u>Sur Num</u>	<u>Suff</u>	<u>Subdivision</u>	<u>Act Pend</u>
381401	CLOSED	14	0080N	0010W	014	FF		1	PART SWNW;	

Serial Number: AZA 029040

Total Case Acres: 37.960

<u>Casetype</u>	<u>Case Disp</u>				<u>Sect</u>	<u>Sur Typ</u>	<u>Sur Num</u>	<u>Suff</u>	<u>Subdivision</u>	<u>Act Pend</u>
381401	CLOSED	14	0080N	0010W	014	FF		1	M&B IN SW;	

Serial Number: AZA 029064

Total Case Acres: 12.030

<u>Casetype</u>	<u>Case Disp</u>				<u>Sect</u>	<u>Sur Typ</u>	<u>Sur Num</u>	<u>Suff</u>	<u>Subdivision</u>	<u>Act Pend</u>
381401	CLOSED	14	0080N	0010W	014	FF		1	M&B IN W2NW;	

Serial Number: AZA 029161

Total Case Acres: 36.510

<u>Casetype</u>	<u>Case Disp</u>				<u>Sect</u>	<u>Sur Typ</u>	<u>Sur Num</u>	<u>Suff</u>	<u>Subdivision</u>	<u>Act Pend</u>
381401	CLOSED	14	0080N	0010W	014	FF		1	M&B IN NWNW;	

RUN TIME: 01:32 PM

Adm State: AZ

UNITED STATES DEPARTMENT OF INTERIOR
BUREAU OF LAND MANAGEMENT
GEOGRAPHIC REPORT WITH LAND
Sorted by Meridian Township Range

RUN DATE: 09/23/2002

Page 7 of 21

Serial Number: AZA 029162

Total Case Acres: 39.180

<u>Casetype</u>	<u>Case Disp</u>	14	0080N	0010W	<u>Sect</u>	<u>Sur Typ</u>	<u>Sur Num</u>	<u>Suff</u>	<u>Subdivision</u>	<u>Act Pend</u>
381401	CLOSED				014	FF		1 2	M&B IN NWSW; M&B IN SWNW;	

Serial Number: AZA 029163

Total Case Acres: 12.000

<u>Casetype</u>	<u>Case Disp</u>	14	0080N	0010W	<u>Sect</u>	<u>Sur Typ</u>	<u>Sur Num</u>	<u>Suff</u>	<u>Subdivision</u>	<u>Act Pend</u>
381401	CLOSED				014	FF		1 2	M&B IN SWNW; M&B IN SENW;	

Serial Number: AZA 029166

Total Case Acres: 37.960

<u>Casetype</u>	<u>Case Disp</u>	14	0080N	0010W	<u>Sect</u>	<u>Sur Typ</u>	<u>Sur Num</u>	<u>Suff</u>	<u>Subdivision</u>	<u>Act Pend</u>
381401	CLOSED				014	FF		1 2	M&B IN SW; M&B IN W2SE;	

Serial Number: AZA 029167

Total Case Acres: 12.030

<u>Casetype</u>	<u>Case Disp</u>	14	0080N	0010W	<u>Sect</u>	<u>Sur Typ</u>	<u>Sur Num</u>	<u>Suff</u>	<u>Subdivision</u>	<u>Act Pend</u>
381401	CLOSED				014	FF		1	M&B IN W2NW;	

Serial Number: AZA 029265

Total Case Acres: 12.030

<u>Casetype</u>	<u>Case Disp</u>	14	0080N	0010W	<u>Sect</u>	<u>Sur Typ</u>	<u>Sur Num</u>	<u>Suff</u>	<u>Subdivision</u>	<u>Act Pend</u>
-----------------	------------------	----	-------	-------	-------------	----------------	----------------	-------------	--------------------	-----------------

RUN TIME: 01:32 PM

Adm State: AZ

UNITED STATES DEPARTMENT OF INTERIOR
BUREAU OF LAND MANAGEMENT
GEOGRAPHIC REPORT WITH LAND
Sorted by Meridian Township Range

RUN DATE: 09/23/2002

Page 8 of 21

<u>Serial</u>	<u>Case Disp</u>	<u>Range</u>	<u>Township</u>	<u>Section</u>	<u>Sur Typ</u>	<u>Sur Num</u>	<u>Suff</u>	<u>Subdivision</u>	<u>Act Pend</u>
381401	CLOSED			014	FF	1		M&B IN NWNW;	
						2		M&B IN SWNW;	

Serial Number: AZA 029266

Total Case Acres: 37.960

<u>Casetype</u>	<u>Case Disp</u>	<u>Range</u>	<u>Township</u>	<u>Section</u>	<u>Sur Typ</u>	<u>Sur Num</u>	<u>Suff</u>	<u>Subdivision</u>	<u>Act Pend</u>
381401	CLOSED	14	0080N	0010W	014	FF	1	M&B IN SW;	
							2	M&B IN W2SE;	

Serial Number: AZA 029269

Total Case Acres: 12.000

<u>Casetype</u>	<u>Case Disp</u>	<u>Range</u>	<u>Township</u>	<u>Section</u>	<u>Sur Typ</u>	<u>Sur Num</u>	<u>Suff</u>	<u>Subdivision</u>	<u>Act Pend</u>
381401	CLOSED	14	0080N	0010W	014	FF	1	M&B IN SWNW;	
							2	M&B IN SENW;	

Serial Number: AZA 029270

Total Case Acres: 39.180

<u>Casetype</u>	<u>Case Disp</u>	<u>Range</u>	<u>Township</u>	<u>Section</u>	<u>Sur Typ</u>	<u>Sur Num</u>	<u>Suff</u>	<u>Subdivision</u>	<u>Act Pend</u>
381401	CLOSED	14	0080N	0010W	014	FF	1	M&B IN NWSW;	
							2	M&B IN SWNW;	

Serial Number: AZA 029271

Total Case Acres: 36.510

<u>Casetype</u>	<u>Case Disp</u>	<u>Range</u>	<u>Township</u>	<u>Section</u>	<u>Sur Typ</u>	<u>Sur Num</u>	<u>Suff</u>	<u>Subdivision</u>	<u>Act Pend</u>
381401	CLOSED	14	0080N	0010W	014	FF	1	M&B IN NWNW;	

RUN TIME: 01:32 PM

Adm State: AZ

UNITED STATES DEPARTMENT OF INTERIOR
BUREAU OF LAND MANAGEMENT
GEOGRAPHIC REPORT WITH LAND
Sorted by Meridian Township Range

RUN DATE: 09/23/2002

Page 9 of 21

Serial Number: AZA 029287

Total Case Acres: 4.000

<u>Casetype</u>	<u>Case Disp</u>	14	0080N	0010W	<u>Sect</u>	<u>Sur Typ</u>	<u>Sur Num</u>	<u>Suff</u>	<u>Subdivision</u>	<u>Act Pend</u>
381402	AUTHORIZED				014	FF		1 1	PORTION OF;	Y

Serial Number: AZA 029445

Total Case Acres: 12.030

<u>Casetype</u>	<u>Case Disp</u>	14	0080N	0010W	<u>Sect</u>	<u>Sur Typ</u>	<u>Sur Num</u>	<u>Suff</u>	<u>Subdivision</u>	<u>Act Pend</u>
381401	CLOSED				014	FF		1	M&B IN NWNW;	

Serial Number: AZA 029446

Total Case Acres: 37.960

<u>Casetype</u>	<u>Case Disp</u>	14	0080N	0010W	<u>Sect</u>	<u>Sur Typ</u>	<u>Sur Num</u>	<u>Suff</u>	<u>Subdivision</u>	<u>Act Pend</u>
381401	CLOSED				014	FF		1	M&B IN SW;	

Serial Number: AZA 029447

Total Case Acres: 12.000

<u>Casetype</u>	<u>Case Disp</u>	14	0080N	0010W	<u>Sect</u>	<u>Sur Typ</u>	<u>Sur Num</u>	<u>Suff</u>	<u>Subdivision</u>	<u>Act Pend</u>
381401	CLOSED				014	FF		1 2	M&B IN SWNW; M&B IN SENW;	

Serial Number: AZA 029448

Total Case Acres: 39.180

<u>Casetype</u>	<u>Case Disp</u>	14	0080N	0010W	<u>Sect</u>	<u>Sur Typ</u>	<u>Sur Num</u>	<u>Suff</u>	<u>Subdivision</u>	<u>Act Pend</u>
381401	CLOSED				014	FF		1	M&B IN NWSW;	

RUN TIME: 01:32 PM

Adm State: AZ

UNITED STATES DEPARTMENT OF INTERIOR
BUREAU OF LAND MANAGEMENT
GEOGRAPHIC REPORT WITH LAND
Sorted by Meridian Township Range

RUN DATE: 09/23/2002

Page 10 of 21

2 M&B IN SWNW;

Serial Number: AZA 029449

Total Case Acres: 36.510

<u>Casetype</u>	<u>Case Disp</u>	<u>14</u>	<u>0080N</u>	<u>0010W</u>	<u>Sect</u>	<u>Sur Typ</u>	<u>Sur Num</u>	<u>Suff</u>	<u>Subdivision</u>	<u>Act Pend</u>
381401	CLOSED				014	FF		1	M&B IN NWNW;	

Serial Number: AZA 031090

Total Case Acres: 4.000

<u>Casetype</u>	<u>Case Disp</u>	<u>14</u>	<u>0080N</u>	<u>0010W</u>	<u>Sect</u>	<u>Sur Typ</u>	<u>Sur Num</u>	<u>Suff</u>	<u>Subdivision</u>	<u>Act Pend</u>
381402	AUTHORIZED				014	FF			PORTIONS OF;	

Serial Number: AZA 032066

Total Case Acres: 600.000

<u>Casetype</u>	<u>Case Disp</u>	<u>14</u>	<u>0080N</u>	<u>0010W</u>	<u>Sect</u>	<u>Sur Typ</u>	<u>Sur Num</u>	<u>Suff</u>	<u>Subdivision</u>	<u>Act Pend</u>
381401	PENDING				014	FF			PART;	Y

Serial Number: AZA 032067

Total Case Acres: 600.000

<u>Casetype</u>	<u>Case Disp</u>	<u>14</u>	<u>0080N</u>	<u>0010W</u>	<u>Sect</u>	<u>Sur Typ</u>	<u>Sur Num</u>	<u>Suff</u>	<u>Subdivision</u>	<u>Act Pend</u>
381401	PENDING				014	FF			PART;	Y

Serial Number: AZA 032068

Total Case Acres: 600.000

RUN TIME: 01:32 PM

Adm State: AZ

UNITED STATES DEPARTMENT OF INTERIOR
BUREAU OF LAND MANAGEMENT
GEOGRAPHIC REPORT WITH LAND
Sorted by Meridian Township Range

RUN DATE: 09/23/2002

Page 11 of 21

<u>Casetype</u>	<u>Case Disp</u>	14	0080N	0010W	<u>Sect</u>	<u>Sur Typ</u>	<u>Sur Num</u>	<u>Suff</u>	<u>Subdivision</u>	<u>Act Pend</u>
381401	PENDING				014	FF			PART;	Y

Serial Number: AZA 032069

Total Case Acres: 600.000

<u>Casetype</u>	<u>Case Disp</u>	14	0080N	0010W	<u>Sect</u>	<u>Sur Typ</u>	<u>Sur Num</u>	<u>Suff</u>	<u>Subdivision</u>	<u>Act Pend</u>
381401	PENDING				014	FF			PART;	Y

Serial Number: AZA 032070

Total Case Acres: 600.000

<u>Casetype</u>	<u>Case Disp</u>	14	0080N	0010W	<u>Sect</u>	<u>Sur Typ</u>	<u>Sur Num</u>	<u>Suff</u>	<u>Subdivision</u>	<u>Act Pend</u>
381401	PENDING				014	FF			PART;	Y

Serial Number: AZA 032071

Total Case Acres: 600.000

<u>Casetype</u>	<u>Case Disp</u>	14	0080N	0010W	<u>Sect</u>	<u>Sur Typ</u>	<u>Sur Num</u>	<u>Suff</u>	<u>Subdivision</u>	<u>Act Pend</u>
381401	PENDING				014	FF			PART;	Y

Serial Number: AZA 032072

Total Case Acres: 600.000

<u>Casetype</u>	<u>Case Disp</u>	14	0080N	0010W	<u>Sect</u>	<u>Sur Typ</u>	<u>Sur Num</u>	<u>Suff</u>	<u>Subdivision</u>	<u>Act Pend</u>
381401	PENDING				014	FF			PART;	Y

RUN TIME: 01:32 PM

Adm State: AZ

UNITED STATES DEPARTMENT OF INTERIOR
BUREAU OF LAND MANAGEMENT
GEOGRAPHIC REPORT WITH LAND
Sorted by Meridian Township Range

RUN DATE: 09/23/2002

Page 12 of 21

Serial Number: AZA 032073

Total Case Acres: 600.000

<u>Casetype</u>	<u>Case Disp</u>	14	0080N	0010W	<u>Sect</u>	<u>Sur Typ</u>	<u>Sur Num</u>	<u>Suff</u>	<u>Subdivision</u>	<u>Act Pend</u>
381401	PENDING				014	FF			PART;	Y

Serial Number: AZA 032074

Total Case Acres: 600.000

<u>Casetype</u>	<u>Case Disp</u>	14	0080N	0010W	<u>Sect</u>	<u>Sur Typ</u>	<u>Sur Num</u>	<u>Suff</u>	<u>Subdivision</u>	<u>Act Pend</u>
381401	PENDING				014	FF			PART;	Y

Serial Number: AZA 032075

Total Case Acres: 600.000

<u>Casetype</u>	<u>Case Disp</u>	14	0080N	0010W	<u>Sect</u>	<u>Sur Typ</u>	<u>Sur Num</u>	<u>Suff</u>	<u>Subdivision</u>	<u>Act Pend</u>
381401	PENDING				014	FF			PART;	Y

Serial Number: AZA 032076

Total Case Acres: 600.000

<u>Casetype</u>	<u>Case Disp</u>	14	0080N	0010W	<u>Sect</u>	<u>Sur Typ</u>	<u>Sur Num</u>	<u>Suff</u>	<u>Subdivision</u>	<u>Act Pend</u>
381401	PENDING				014	FF			PART;	Y

Serial Number: AZA 032077

Total Case Acres: 600.000

RUN TIME: 01:32 PM

Adm State: AZ

UNITED STATES DEPARTMENT OF INTERIOR
BUREAU OF LAND MANAGEMENT
GEOGRAPHIC REPORT WITH LAND
Sorted by Meridian Township Range

RUN DATE: 09/23/2002

Page 13 of 21

<u>Casetype</u>	<u>Case Disp</u>	14	0080N	0010W	<u>Sect</u>	<u>Sur Typ</u>	<u>Sur Num</u>	<u>Suff</u>	<u>Subdivision</u>	<u>Act Pend</u>
381401	PENDING				014	FF			PART;	Y

Serial Number: AZA 032078

Total Case Acres: 600.000

<u>Casetype</u>	<u>Case Disp</u>	14	0080N	0010W	<u>Sect</u>	<u>Sur Typ</u>	<u>Sur Num</u>	<u>Suff</u>	<u>Subdivision</u>	<u>Act Pend</u>
381401	PENDING				014	FF			PART;	Y

Serial Number: AZA 032079

Total Case Acres: 600.000

<u>Casetype</u>	<u>Case Disp</u>	14	0080N	0010W	<u>Sect</u>	<u>Sur Typ</u>	<u>Sur Num</u>	<u>Suff</u>	<u>Subdivision</u>	<u>Act Pend</u>
381401	PENDING				014	FF			PART;	Y

Serial Number: AZA 032080

Total Case Acres: 600.000

<u>Casetype</u>	<u>Case Disp</u>	14	0080N	0010W	<u>Sect</u>	<u>Sur Typ</u>	<u>Sur Num</u>	<u>Suff</u>	<u>Subdivision</u>	<u>Act Pend</u>
381401	PENDING				014	FF			PART;	Y

Serial Number: AZA 032081

Total Case Acres: 600.000

<u>Casetype</u>	<u>Case Disp</u>	14	0080N	0010W	<u>Sect</u>	<u>Sur Typ</u>	<u>Sur Num</u>	<u>Suff</u>	<u>Subdivision</u>	<u>Act Pend</u>
381401	PENDING				014	FF			PART;	Y

RUN TIME: 01:32 PM

Adm State: AZ

UNITED STATES DEPARTMENT OF INTERIOR
BUREAU OF LAND MANAGEMENT
GEOGRAPHIC REPORT WITH LAND
Sorted by Meridian Township Range

RUN DATE: 09/23/2002

Page 14 of 21

Serial Number: AZA 032082

Total Case Acres: 600.000

<u>Casetype</u>	<u>Case Disp</u>	14	0080N	0010W	<u>Sect</u>	<u>Sur Typ</u>	<u>Sur Num</u>	<u>Suff</u>	<u>Subdivision</u>	<u>Act Pend</u>
381401	PENDING				014	FF			PART;	Y

Serial Number: AZA 032083

Total Case Acres: 600.000

<u>Casetype</u>	<u>Case Disp</u>	14	0080N	0010W	<u>Sect</u>	<u>Sur Typ</u>	<u>Sur Num</u>	<u>Suff</u>	<u>Subdivision</u>	<u>Act Pend</u>
381401	PENDING				014	FF			PART;	Y

Serial Number: AZA 032084

Total Case Acres: 600.000

<u>Casetype</u>	<u>Case Disp</u>	14	0080N	0010W	<u>Sect</u>	<u>Sur Typ</u>	<u>Sur Num</u>	<u>Suff</u>	<u>Subdivision</u>	<u>Act Pend</u>
381401	PENDING				014	FF			PART;	Y

Serial Number: AZA 032085

Total Case Acres: 600.000

<u>Casetype</u>	<u>Case Disp</u>	14	0080N	0010W	<u>Sect</u>	<u>Sur Typ</u>	<u>Sur Num</u>	<u>Suff</u>	<u>Subdivision</u>	<u>Act Pend</u>
381401	PENDING				014	FF			PART;	Y

Serial Number: AZA 032086

Total Case Acres: 600.000

RUN TIME: 01:32 PM

Adm State: AZ

UNITED STATES DEPARTMENT OF INTERIOR
BUREAU OF LAND MANAGEMENT
GEOGRAPHIC REPORT WITH LAND
Sorted by Meridian Township Range

RUN DATE: 09/23/2002

Page 15 of 21

<u>Casetype</u>	<u>Case Disp</u>	14	0080N	0010W	<u>Sect</u>	<u>Sur Typ</u>	<u>Sur Num</u>	<u>Suff</u>	<u>Subdivision</u>	<u>Act Pend</u>
381401	PENDING				014	FF			PART;	Y

Serial Number: AZA 032087

Total Case Acres: 600.000

<u>Casetype</u>	<u>Case Disp</u>	14	0080N	0010W	<u>Sect</u>	<u>Sur Typ</u>	<u>Sur Num</u>	<u>Suff</u>	<u>Subdivision</u>	<u>Act Pend</u>
381401	PENDING				014	FF			PART;	Y

Serial Number: AZA 032088

Total Case Acres: 600.000

<u>Casetype</u>	<u>Case Disp</u>	14	0080N	0010W	<u>Sect</u>	<u>Sur Typ</u>	<u>Sur Num</u>	<u>Suff</u>	<u>Subdivision</u>	<u>Act Pend</u>
381401	PENDING				014	FF			PART;	Y

Serial Number: AZA 032089

Total Case Acres: 600.000

<u>Casetype</u>	<u>Case Disp</u>	14	0080N	0010W	<u>Sect</u>	<u>Sur Typ</u>	<u>Sur Num</u>	<u>Suff</u>	<u>Subdivision</u>	<u>Act Pend</u>
381401	PENDING				014	FF			PART;	Y

Serial Number: AZA 032090

Total Case Acres: 600.000

<u>Casetype</u>	<u>Case Disp</u>	14	0080N	0010W	<u>Sect</u>	<u>Sur Typ</u>	<u>Sur Num</u>	<u>Suff</u>	<u>Subdivision</u>	<u>Act Pend</u>
381401	PENDING				014	FF			PART;	Y

RUN TIME: 01:32 PM

Adm State: AZ

UNITED STATES DEPARTMENT OF INTERIOR
BUREAU OF LAND MANAGEMENT
GEOGRAPHIC REPORT WITH LAND
Sorted by Meridian Township Range

RUN DATE: 09/23/2002

Page 16 of 21

Serial Number: AZA 032091

Total Case Acres: 600.000

<u>Casetype</u>	<u>Case Disp</u>	14	0080N	0010W	<u>Sect</u>	<u>Sur Typ</u>	<u>Sur Num</u>	<u>Suff</u>	<u>Subdivision</u>	<u>Act Pend</u>
381401	PENDING				014	FF			PART;	Y

Serial Number: AZA 032092

Total Case Acres: 600.000

<u>Casetype</u>	<u>Case Disp</u>	14	0080N	0010W	<u>Sect</u>	<u>Sur Typ</u>	<u>Sur Num</u>	<u>Suff</u>	<u>Subdivision</u>	<u>Act Pend</u>
381401	PENDING				014	FF			PART;	Y

Serial Number: AZA 032093

Total Case Acres: 600.000

<u>Casetype</u>	<u>Case Disp</u>	14	0080N	0010W	<u>Sect</u>	<u>Sur Typ</u>	<u>Sur Num</u>	<u>Suff</u>	<u>Subdivision</u>	<u>Act Pend</u>
381401	PENDING				014	FF			PART;	Y

Serial Number: AZA 032094

Total Case Acres: 600.000

<u>Casetype</u>	<u>Case Disp</u>	14	0080N	0010W	<u>Sect</u>	<u>Sur Typ</u>	<u>Sur Num</u>	<u>Suff</u>	<u>Subdivision</u>	<u>Act Pend</u>
381401	PENDING				014	FF			PART;	Y

Serial Number: AZA 032095

Total Case Acres: 600.000

RUN TIME: 01:32 PM

Adm State: AZ

UNITED STATES DEPARTMENT OF INTERIOR
BUREAU OF LAND MANAGEMENT
GEOGRAPHIC REPORT WITH LAND
Sorted by Meridian Township Range

RUN DATE: 09/23/2002

Page 17 of 21

<u>Casetype</u>	<u>Case Disp</u>	14	0080N	0010W	<u>Sect</u>	<u>Sur Typ</u>	<u>Sur Num</u>	<u>Suff</u>	<u>Subdivision</u>	<u>Act Pend</u>
381401	PENDING				014	FF			PART;	Y

Serial Number: AZA 032096

Total Case Acres: 600.000

<u>Casetype</u>	<u>Case Disp</u>	14	0080N	0010W	<u>Sect</u>	<u>Sur Typ</u>	<u>Sur Num</u>	<u>Suff</u>	<u>Subdivision</u>	<u>Act Pend</u>
381401	PENDING				014	FF			PART;	Y

Serial Number: AZA 032097

Total Case Acres: 600.000

<u>Casetype</u>	<u>Case Disp</u>	14	0080N	0010W	<u>Sect</u>	<u>Sur Typ</u>	<u>Sur Num</u>	<u>Suff</u>	<u>Subdivision</u>	<u>Act Pend</u>
381401	PENDING				014	FF			PART;	Y

Serial Number: AZA 032098

Total Case Acres: 600.000

<u>Casetype</u>	<u>Case Disp</u>	14	0080N	0010W	<u>Sect</u>	<u>Sur Typ</u>	<u>Sur Num</u>	<u>Suff</u>	<u>Subdivision</u>	<u>Act Pend</u>
381401	PENDING				014	FF			PART;	Y

Serial Number: AZA 032099

Total Case Acres: 600.000

<u>Casetype</u>	<u>Case Disp</u>	14	0080N	0010W	<u>Sect</u>	<u>Sur Typ</u>	<u>Sur Num</u>	<u>Suff</u>	<u>Subdivision</u>	<u>Act Pend</u>
381401	PENDING				014	FF			PART;	Y

RUN TIME: 01:32 PM

Adm State: AZ

UNITED STATES DEPARTMENT OF INTERIOR
BUREAU OF LAND MANAGEMENT
GEOGRAPHIC REPORT WITH LAND
Sorted by Meridian Township Range

RUN DATE: 09/23/2002

Page 18 of 21

Serial Number: AZA 032100

Total Case Acres: 600.000

<u>Casetype</u>	<u>Case Disp</u>	14	0080N	0010W	<u>Sect</u>	<u>Sur Typ</u>	<u>Sur Num</u>	<u>Suff</u>	<u>Subdivision</u>	<u>Act Pend</u>
381401	PENDING				014	FF			PART;	Y

Serial Number: AZA 032101

Total Case Acres: 600.000

<u>Casetype</u>	<u>Case Disp</u>	14	0080N	0010W	<u>Sect</u>	<u>Sur Typ</u>	<u>Sur Num</u>	<u>Suff</u>	<u>Subdivision</u>	<u>Act Pend</u>
381401	PENDING				014	FF			PART;	Y

Serial Number: AZA 032102

Total Case Acres: 600.000

<u>Casetype</u>	<u>Case Disp</u>	14	0080N	0010W	<u>Sect</u>	<u>Sur Typ</u>	<u>Sur Num</u>	<u>Suff</u>	<u>Subdivision</u>	<u>Act Pend</u>
381401	PENDING				014	FF			PART;	Y

Serial Number: AZA 032103

Total Case Acres: 600.000

<u>Casetype</u>	<u>Case Disp</u>	14	0080N	0010W	<u>Sect</u>	<u>Sur Typ</u>	<u>Sur Num</u>	<u>Suff</u>	<u>Subdivision</u>	<u>Act Pend</u>
381401	PENDING				014	FF			PART;	Y

Serial Number: AZA 032104

Total Case Acres: 600.000

<u>Casetype</u>	<u>Case Disp</u>	14	0080N	0010W	<u>Sect</u>	<u>Sur Typ</u>	<u>Sur Num</u>	<u>Suff</u>	<u>Subdivision</u>	<u>Act Pend</u>
-----------------	------------------	----	-------	-------	-------------	----------------	----------------	-------------	--------------------	-----------------

RUN TIME: 01:32 PM

Adm State: AZ

UNITED STATES DEPARTMENT OF INTERIOR
BUREAU OF LAND MANAGEMENT
GEOGRAPHIC REPORT WITH LAND
Sorted by Meridian Township Range

RUN DATE: 09/23/2002

Page 19 of 21

<u>Casetype</u>	<u>Case Disp</u>		<u>Section</u>	<u>Range</u>	<u>Township</u>	<u>Subdiv</u>	<u>Act Pend</u>
381401	PENDING		014	FF		PART;	Y

Serial Number: AZA 032105

Total Case Acres: 600.000

<u>Casetype</u>	<u>Case Disp</u>		<u>Section</u>	<u>Range</u>	<u>Township</u>	<u>Subdiv</u>	<u>Act Pend</u>
381401	PENDING	14	0080N	0010W	014	FF	PART; Y

Serial Number: AZA 032106

Total Case Acres: 600.000

<u>Casetype</u>	<u>Case Disp</u>		<u>Section</u>	<u>Range</u>	<u>Township</u>	<u>Subdiv</u>	<u>Act Pend</u>
381401	PENDING	14	0080N	0010W	014	FF	PART; Y

Serial Number: AZA 032107

Total Case Acres: 600.000

<u>Casetype</u>	<u>Case Disp</u>		<u>Section</u>	<u>Range</u>	<u>Township</u>	<u>Subdiv</u>	<u>Act Pend</u>
381401	PENDING	14	0080N	0010W	014	FF	PART; Y

Serial Number: AZA 032108

Total Case Acres: 600.000

<u>Casetype</u>	<u>Case Disp</u>		<u>Section</u>	<u>Range</u>	<u>Township</u>	<u>Subdiv</u>	<u>Act Pend</u>
381401	PENDING	14	0080N	0010W	014	FF	PART; Y

RUN TIME: 01:32 PM

Adm State: AZ

UNITED STATES DEPARTMENT OF INTERIOR
BUREAU OF LAND MANAGEMENT
GEOGRAPHIC REPORT WITH LAND
Sorted by Meridian Township Range

RUN DATE: 09/23/2002

Page 20 of 21

Serial Number: AZA 032109

Total Case Acres: 600.000

<u>Casetype</u>	<u>Case Disp</u>				<u>Sect</u>	<u>Sur Typ</u>	<u>Sur Num</u>	<u>Suff</u>	<u>Subdivision</u>	<u>Act Pend</u>
381401	PENDING	14	0080N	0010W	014	FF			PART;	Y

Serial Number: AZA 032110

Total Case Acres: 600.000

<u>Casetype</u>	<u>Case Disp</u>				<u>Sect</u>	<u>Sur Typ</u>	<u>Sur Num</u>	<u>Suff</u>	<u>Subdivision</u>	<u>Act Pend</u>
381401	PENDING	14	0080N	0010W	014	FF			PART;	Y

Serial Number: AZA 032111

Total Case Acres: 600.000

<u>Casetype</u>	<u>Case Disp</u>				<u>Sect</u>	<u>Sur Typ</u>	<u>Sur Num</u>	<u>Suff</u>	<u>Subdivision</u>	<u>Act Pend</u>
381401	PENDING	14	0080N	0010W	014	FF			PART;	Y

Serial Number: AZA 032112

Total Case Acres: 600.000

<u>Casetype</u>	<u>Case Disp</u>				<u>Sect</u>	<u>Sur Typ</u>	<u>Sur Num</u>	<u>Suff</u>	<u>Subdivision</u>	<u>Act Pend</u>
381401	PENDING	14	0080N	0010W	014	FF			PART;	Y

Serial Number: AZA 032113

Total Case Acres: 600.000

<u>Casetype</u>	<u>Case Disp</u>				<u>Sect</u>	<u>Sur Typ</u>	<u>Sur Num</u>	<u>Suff</u>	<u>Subdivision</u>	<u>Act Pend</u>
-----------------	------------------	--	--	--	-------------	----------------	----------------	-------------	--------------------	-----------------

RUN TIME: 01:32 PM

Adm State: AZ

UNITED STATES DEPARTMENT OF INTERIOR
BUREAU OF LAND MANAGEMENT
GEOGRAPHIC REPORT WITH LAND
Sorted by Meridian Township Range

RUN DATE: 09/23/2002

Page 21 of 21

<u>Casetype</u>	<u>Case Disp</u>	14	0080N	0010W	<u>Sect</u>	<u>Sur Typ</u>	<u>Sur Num</u>	<u>Suff</u>	<u>Subdivision</u>	<u>Act Pend</u>
381401	PENDING				014	FF			PART;	Y

Serial Number: AZA 032114

Total Case Acres: 600.000

<u>Casetype</u>	<u>Case Disp</u>	14	0080N	0010W	<u>Sect</u>	<u>Sur Typ</u>	<u>Sur Num</u>	<u>Suff</u>	<u>Subdivision</u>	<u>Act Pend</u>
381401	PENDING				014	FF			PART;	Y

Serial Number: AZA 032115

Total Case Acres: 600.000

<u>Casetype</u>	<u>Case Disp</u>	14	0080N	0010W	<u>Sect</u>	<u>Sur Typ</u>	<u>Sur Num</u>	<u>Suff</u>	<u>Subdivision</u>	<u>Act Pend</u>
381401	PENDING				014	FF			PART;	Y

Serial Number: AZA 032116

Total Case Acres: 600.000

<u>Casetype</u>	<u>Case Disp</u>	14	0080N	0010W	<u>Sect</u>	<u>Sur Typ</u>	<u>Sur Num</u>	<u>Suff</u>	<u>Subdivision</u>	<u>Act Pend</u>
381401	PENDING				014	FF			PART;	Y

Serial Number: AZA 032117

Total Case Acres: 600.000

<u>Casetype</u>	<u>Case Disp</u>	14	0080N	0010W	<u>Sect</u>	<u>Sur Typ</u>	<u>Sur Num</u>	<u>Suff</u>	<u>Subdivision</u>	<u>Act Pend</u>
381401	PENDING				014	FF			PART;	Y